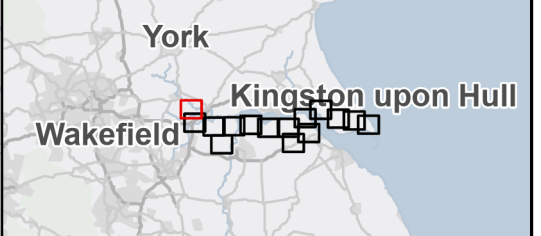


**Legend**

- Draft Order Limits
- 250m study area
- Power Station

Notes: GB Background: Contains OS data © Crown Copyright and database right 2025  
Contains data from OS Zoomstack, Contains public sector information licensed under the Open Government Licence v2.0



Rev	Date	Description	Drawn	Check	Approv
01	30/09/25	INITIAL ISSUE	DP	LD	JC

Client:

**Site**  
Humber

**PROJECT:**  
**HUMBER CARBON CAPTURE PIPELINE**

**Client**  
Net Zero North Sea Storage Limited  
Chertsey Road  
Sunbury On Thames  
Middlesex  
United Kingdom  
TW16 7BP

Registered office:  
80Fen  
80 Fenchurch Street  
London  
EC3M 4BY

Coordinating Office:  
5th Floor  
401 Faraday Street  
Warrington  
WA3 6GA

[www.arcadis.com](http://www.arcadis.com)

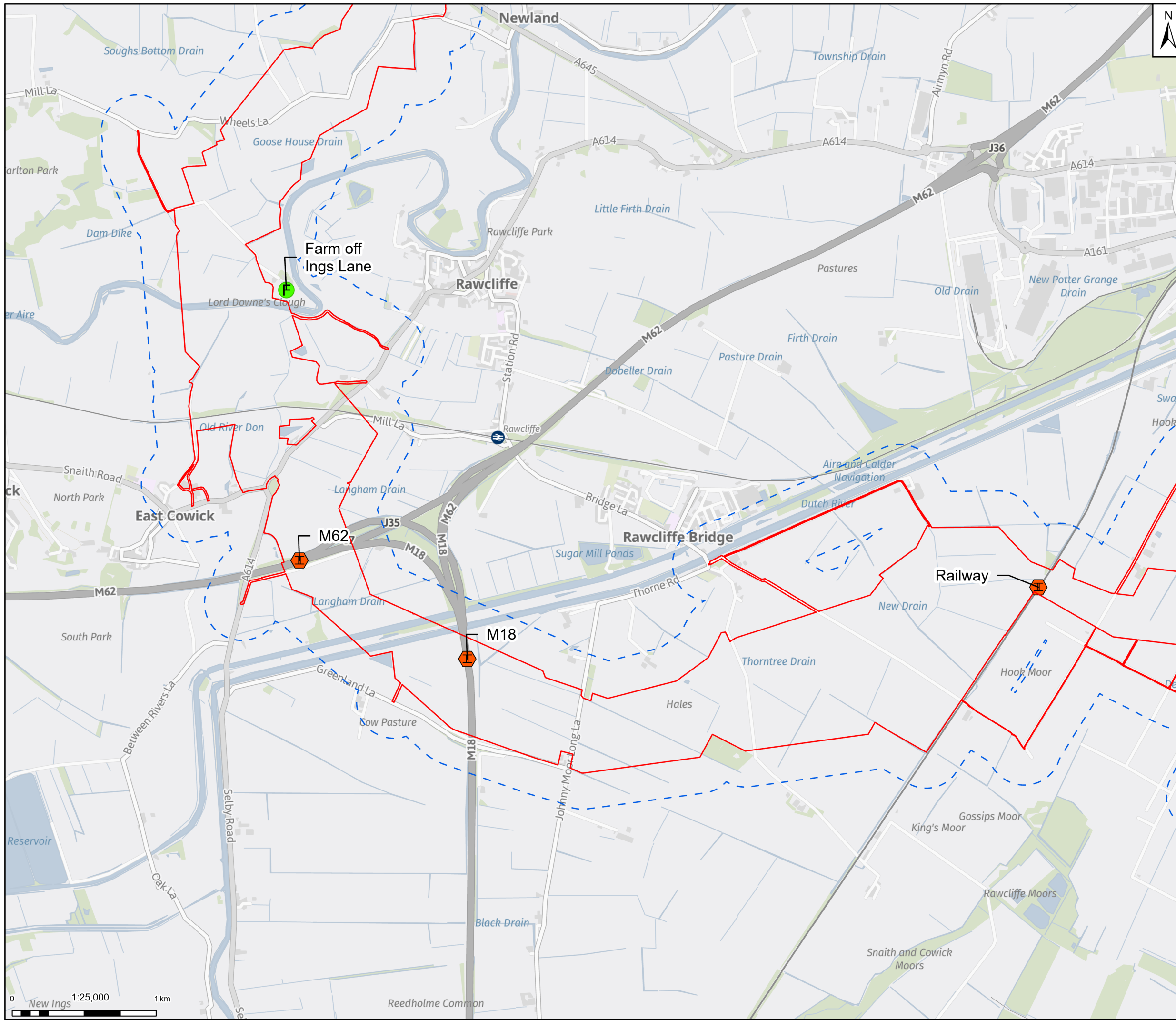
Title:

**Figure 10.4-  
Geological and Potential  
Contaminated Land Features  
Page 1 of 15**

Designed	L.D.	Date: 30 SEP 25	Signed
Drawn	D.P.	Date: 30 SEP 25	Signed
Checked	L.D.	Date: 30 SEP 25	Signed
Approved	J,C,	Date: 30 SEP 25	Signed
Scale:	1:25,000	Datum:	AOD
Original Size:	A3	Grid:	OS
Suitability Code:	S2	Project Number:	30181090

Suitability Description: **For Information**

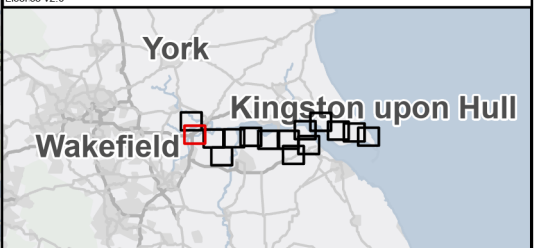
Drawing Number: 10607856-ARC-EGN-ZZ-DR-ZZ-00065 Revision: P01



**Legend**

- Draft Order Limits
- 250m study area
- Farm
- Infrastructure

Notes: GB Background: Contains OS data © Crown Copyright and database right 2025  
Contains data from OS Zoomstack, Contains public sector information licensed under the Open Government Licence v2.0



Rev	Date	Description	Drawn	Check	Approv
01	30/09/25	INITIAL ISSUE	DP	LD	JC

Client:

**Northern Endurance Partnership**

**PROJECT:**  
HUMBER CARBON CAPTURE PIPELINE

**Site**

Humber

**Client**

Net Zero North Sea Storage Limited  
Chertsey Road  
Sunbury On Thames  
Middlesex  
United Kingdom  
TW16 7BP

Registered office:  
80Fen  
80 Fenchurch Street  
London  
EC3M 4BY

Coordinating Office:  
5th Floor  
401 Faraday Street  
Warrington  
WA3 6GA

www.arcadis.com

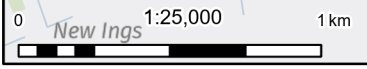
Title:

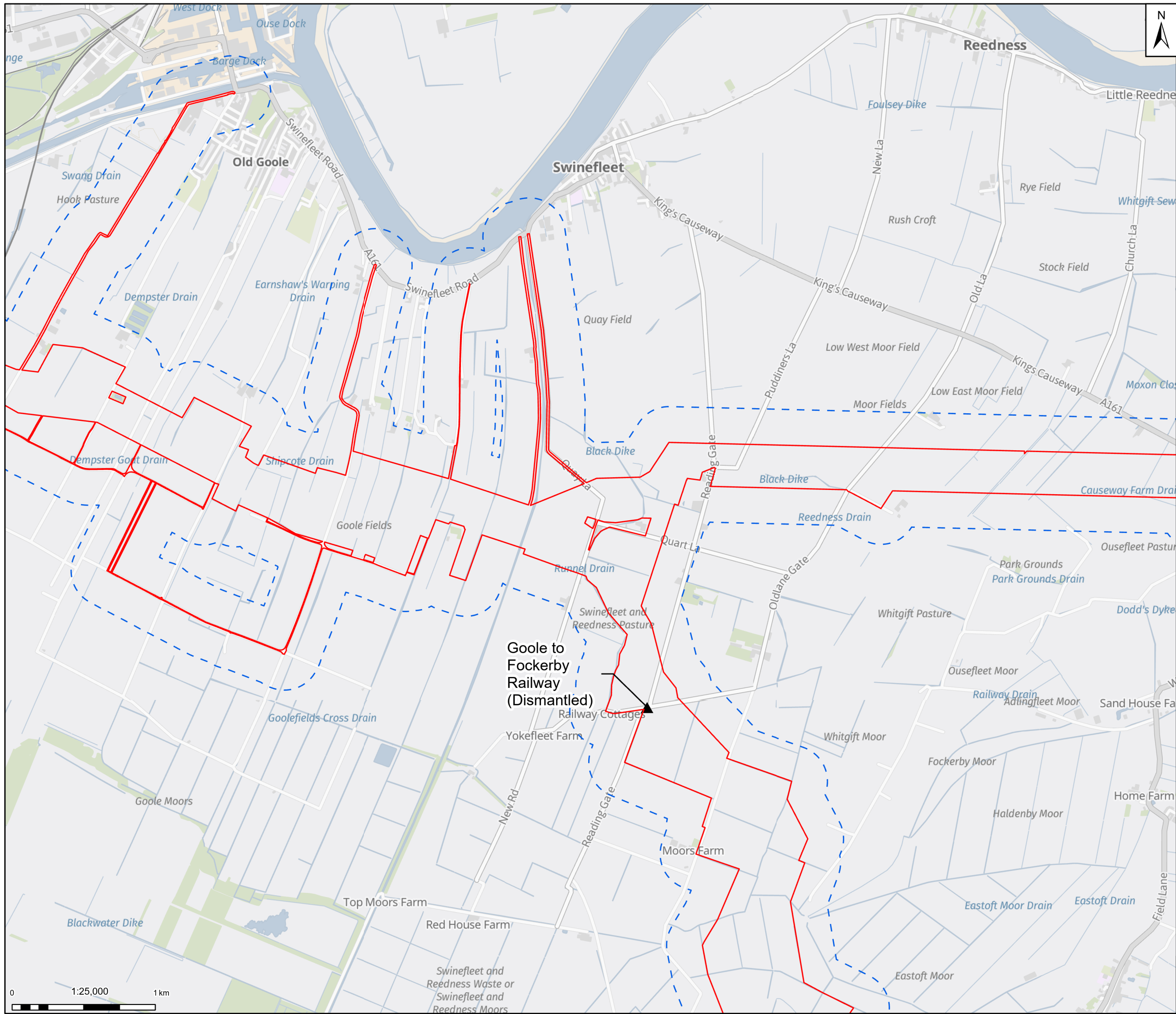
**Figure 10.4-  
Geological and Potential  
Contaminated Land Features  
Page 2 of 15**

Designed	L.D.	Date: 30 SEP 25	Signed
Drawn	D.P.	Date: 30 SEP 25	Signed
Checked	L.D.	Date: 30 SEP 25	Signed
Approved	J,C,	Date: 30 SEP 25	Signed
Scale:	1:25,000	Datum:	AOD
Original Size:	A3	Grid:	OS
Suitability Code:	S2	Project Number:	30181090

Suitability Description: **For Information**

Drawing Number: 10607856-ARC-EGN-ZZ-DR-ZZ-00065 Revision: P01

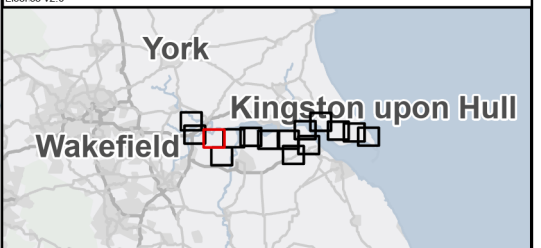




**Legend**

- Draft Order Limits
- 250m study area
- ▲ Historic Infrastructure

Notes: GB Background: Contains OS data © Crown Copyright and database right 2025  
 Contains data from OS Zoomstack, Contains public sector information licensed under the Open Government Licence v2.0



Rev	Date	Description	Drawn	Check	Approv
01	30/09/25	INITIAL ISSUE	DP	LD	JC

Client:

**Northern Endurance Partnership**

**PROJECT:**  
HUMBER CARBON CAPTURE PIPELINE

**Site**  
Humber

**Client**  
Net Zero North Sea Storage Limited  
Chartsey Road  
Swinbury On Thames  
Middlesex  
United Kingdom  
TW16 7BP

Registered office:  
80Fen  
80 Fenchurch Street  
London  
EC3M 4BY  
www.arcadis.com

Coordinating Office:  
5th Floor  
401 Faraday Street  
Warrington  
WA3 6GA

Title:  
**Figure 10.4-  
Geological and Potential  
Contaminated Land Features  
Page 3 of 15**

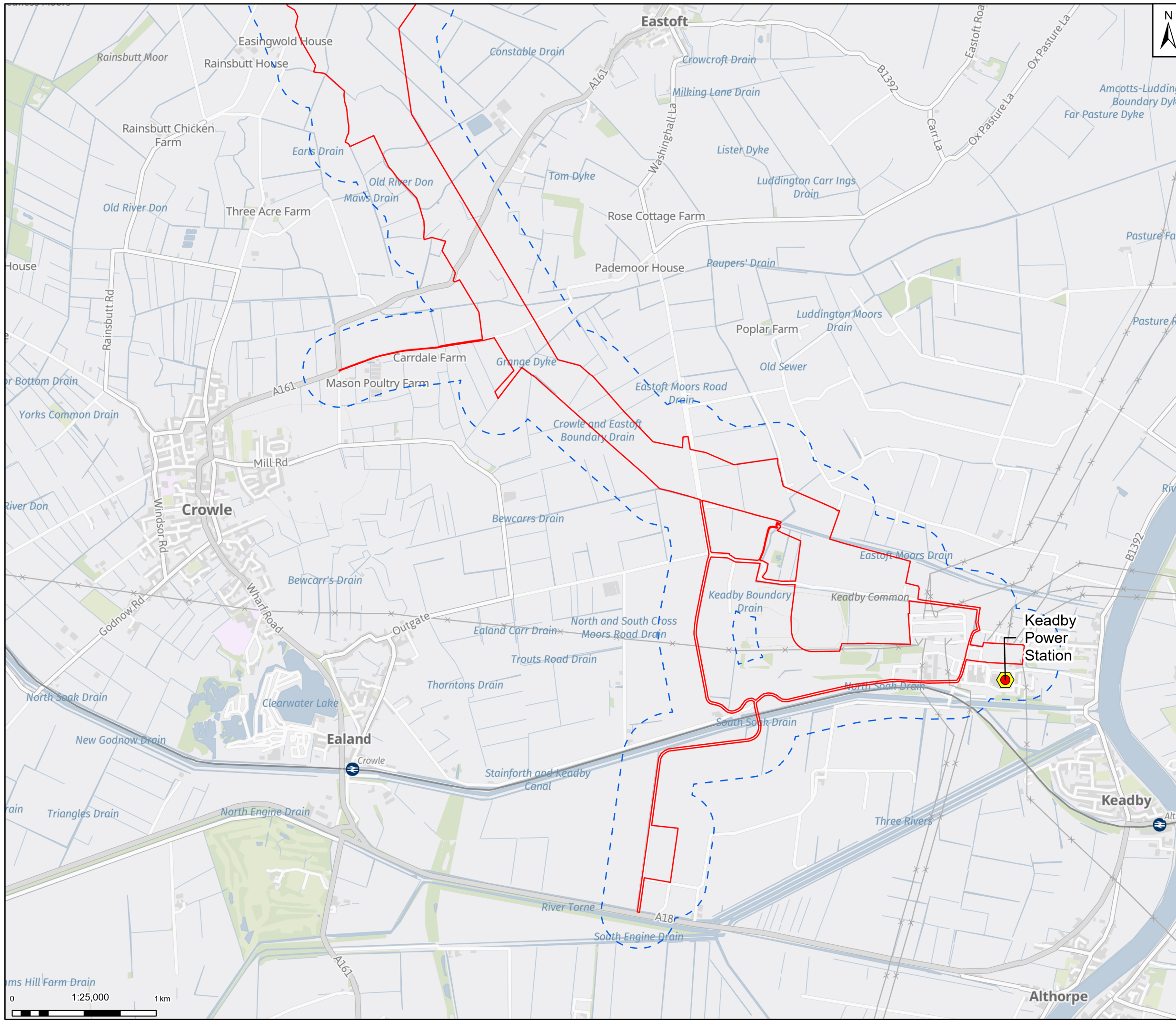
Designed	L.D.	Date: 30 SEP 25	Signed
Drawn	D.P.	Date: 30 SEP 25	Signed
Checked	L.D.	Date: 30 SEP 25	Signed
Approved	J,C,	Date: 30 SEP 25	Signed
Scale:	1:25,000	Datum:	AOD
Original Size:	A3	Grid:	OS
Suitability Code:	S2	Project Number:	30181090

Suitability Description:  
**For Information**

Drawing Number:  
**10607856-ARC-EGN-ZZ-DR-ZZ-00065**

Revision:  
**P01**

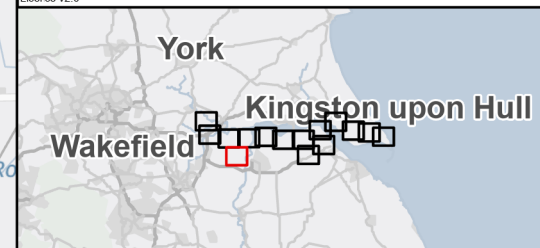




**Legend**

- Draft Order Limits
- 250m study area
- Power Station

Notes: GB Background: Contains OS data © Crown Copyright and database right 2025  
Contains data from OS Zoomstack, Contains public sector information licensed under the Open Government Licence v2.0



Rev	Date	Description	Drawn	Check	Approv
01	30/09/25	INITIAL ISSUE	DP	LD	JC

Client:

**Site**  
Humber

**PROJECT:**  
**HUMBER CARBON CAPTURE PIPELINE**

**Client**  
Net Zero North Sea Storage Limited  
Chartsey Road  
Surrey On Thames  
Middlesex  
United Kingdom  
TW16 7BP

Registered office:  
80Fen  
80 Fenchurch Street  
London  
EC3M 4BY

Coordinating Office:  
5th Floor  
401 Faraday Street  
Warrington  
WA3 6GA

[www.arcadis.com](http://www.arcadis.com)

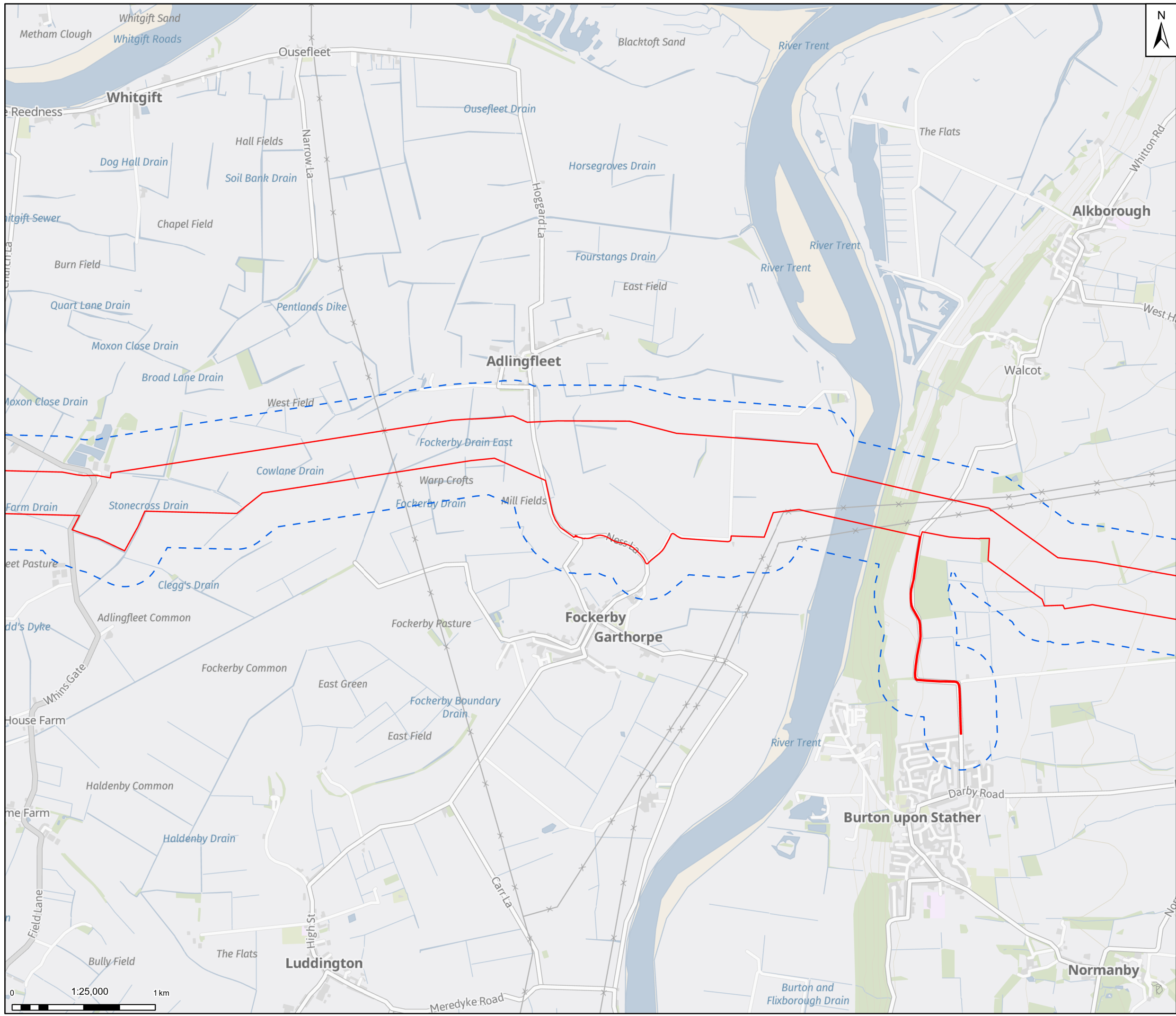
Title:

**Figure 10.4-  
Geological and Potential  
Contaminated Land Features  
Page 4 of 15**

Designed	L.D.	Date: 30 SEP 25	Signed
Drawn	D.P.	Date: 30 SEP 25	Signed
Checked	L.D.	Date: 30 SEP 25	Signed
Approved	J,C,	Date: 30 SEP 25	Signed
Scale:	1:25,000	Datum:	AOD
Original Size:	A3	Grid:	OS
Suitability Code:	S2	Project Number:	30181090

Suitability Description: **For Information**

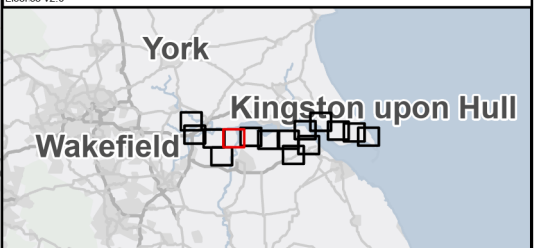
Drawing Number: 10607856-ARC-EGN-ZZ-DR-ZZ-00065      Revision: **P01**



**Legend**

- Draft Order Limits
- 250m study area

Notes: GB Background: Contains OS data © Crown Copyright and database right 2025  
Contains data from OS Zoomstack, Contains public sector information licensed under the Open Government Licence v2.0



Rev	Date	Description	Drawn	Check	Approv
01	30/09/25	INITIAL ISSUE	DP	LD	JC

Client:

**Northern Endurance Partnership**

**PROJECT:**  
HUMBER CARBON CAPTURE PIPELINE

**Site**

Humber

**Client**

Net Zero North Sea Storage Limited  
Chartisay Road  
Suttonby On Thames  
Middlesex  
United Kingdom  
TW16 7BP

Registered office:  
80Fen  
80 Fenchurch Street  
London  
EC3M 4BY

Coordinating Office:  
5th Floor  
401 Faraday Street  
Warrington  
WA3 6GA

www.arcadis.com

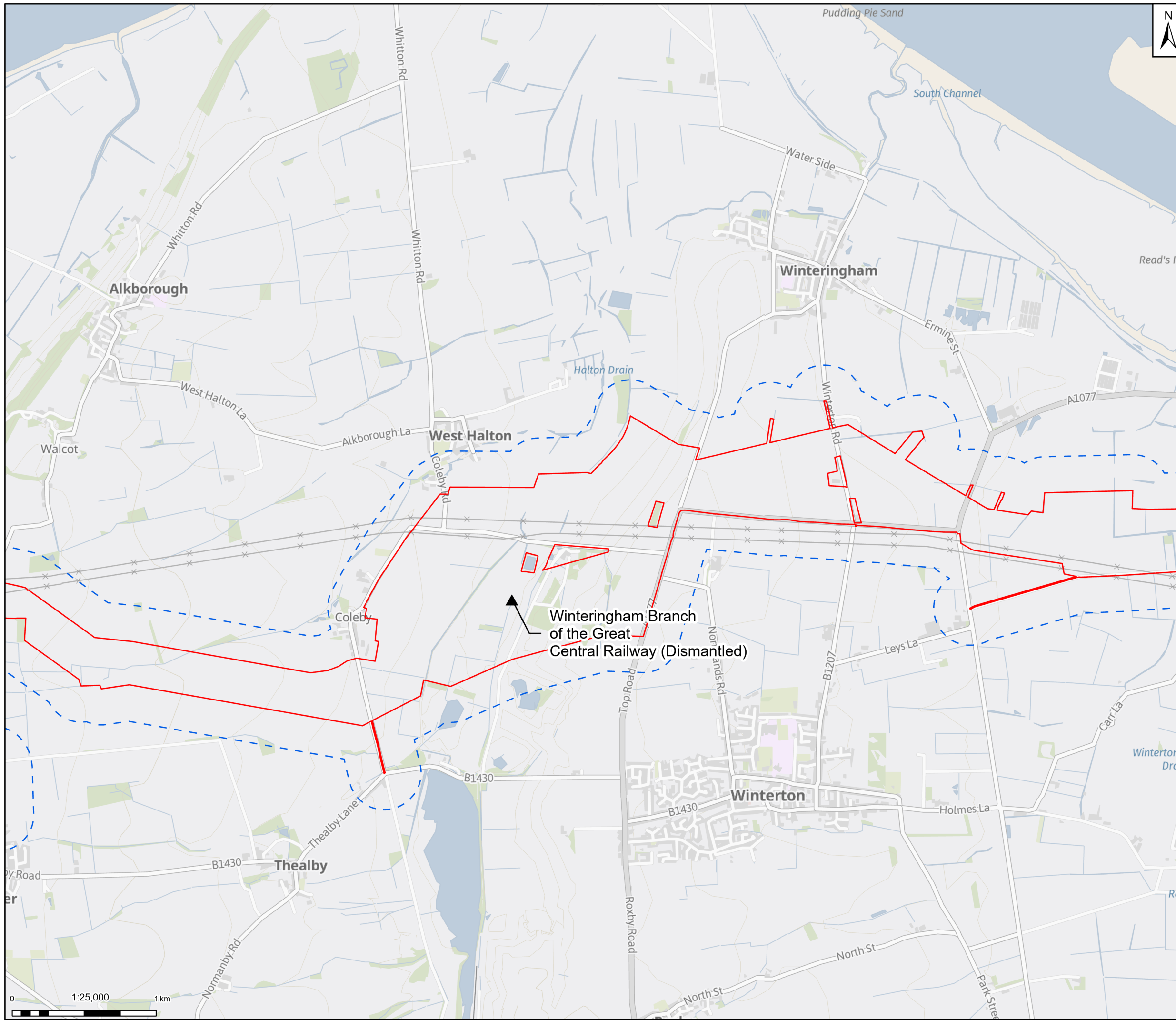
**Title:**

**Figure 10.4-  
Geological and Potential  
Contaminated Land Features  
Page 5 of 15**

Designed	L.D.	Date: 30 SEP 25	Signed
Drawn	D.P.	Date: 30 SEP 25	Signed
Checked	L.D.	Date: 30 SEP 25	Signed
Approved	J,C,	Date: 30 SEP 25	Signed
Scale:	1:25,000	Datum:	AOD
Original Size:	A3	Grid:	OS
Suitability Code:	S2	Project Number:	30181090

Suitability Description: **For Information**

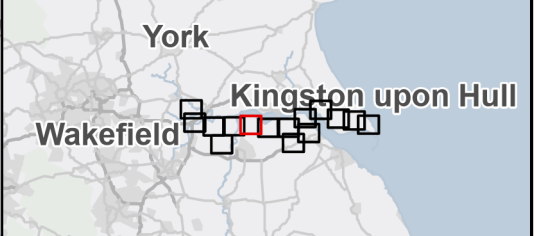
Drawing Number: <b>10607856-ARC-EGN-ZZ-DR-ZZ-00065</b>	Revision: <b>P01</b>
---	-------------------------



**Legend**

- Draft Order Limits
- 250m study area
- ▲ Historic Infrastructure

Notes: GB Background: Contains OS data © Crown Copyright and database right 2025  
Contains data from OS Zoomstack, Contains public sector information licensed under the Open Government Licence v2.0



Rev	Date	Description	Drawn	Check	Approv
01	30/09/25	INITIAL ISSUE	DP	LD	JC

Client:

**Site**  
Humber

**PROJECT:**  
**HUMBER CARBON CAPTURE PIPELINE**

**Client**  
Net Zero North Sea Storage Limited  
Chartsey Road  
Sunbury On Thames  
Middlesex  
United Kingdom  
TW16 7BP

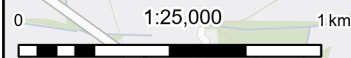
Registered office: 80Fen, 80 Fenchurch Street, London EC3M 4BY  
Coordinating Office: 5th Floor, 401 Faraday Street, Warrington WA3 6GA  
[www.arcadis.com](http://www.arcadis.com)

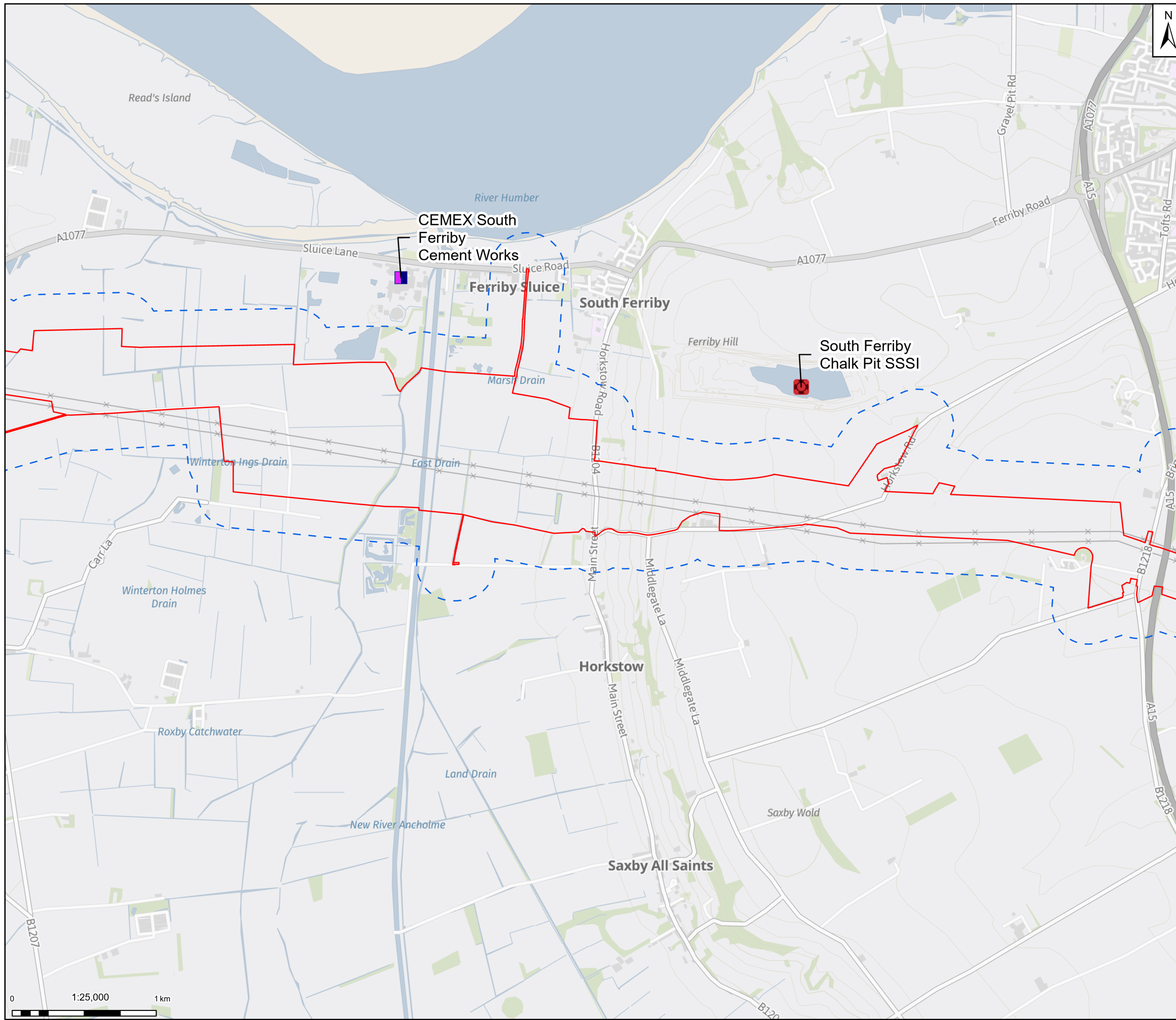
Title: **Figure 10.4- Geological and Potential Contaminated Land Features**  
Page 6 of 15

Designed	L.D.	Date: 30 SEP 25	Signed
Drawn	D.P.	Date: 30 SEP 25	Signed
Checked	L.D.	Date: 30 SEP 25	Signed
Approved	J,C,	Date: 30 SEP 25	Signed
Scale:	1:25,000	Datum:	AOD
Original Size:	A3	Grid:	OS
Suitability Code:	S2	Project Number:	30181090

Suitability Description: **For Information**

Drawing Number: 10607856-ARC-EGN-ZZ-DR-ZZ-00065  
Revision: **P01**

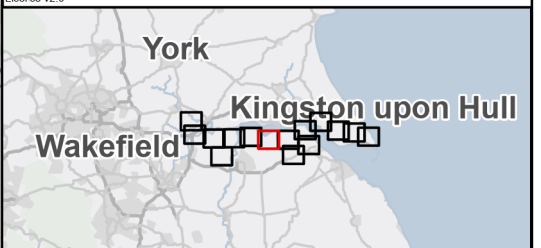




**Legend**

- Draft Order Limits
- 250m study area
- Industry
- SENSITIVE GEOLOGY

Notes: GB Background: Contains OS data © Crown Copyright and database right 2025  
Contains data from OS Zoomstack, Contains public sector information licensed under the Open Government Licence v2.0



Rev	Date	Description	Drawn	Check	Approv
01	30/09/25	INITIAL ISSUE	DP	LD	JC

Client:

**Site**  
Humber

**PROJECT:**  
HUMBER CARBON CAPTURE PIPELINE

**Client**  
Net Zero North Sea Storage Limited  
Chertsey Road  
Sunbury On Thames  
Middlesex  
United Kingdom  
TW16 7BP

Registered office:  
80Fen  
80 Fenchurch Street  
London  
EC3M 4BY

Coordinating Office:  
5th Floor  
401 Faraday Street  
Warrington  
WA3 6GA

[www.arcadis.com](http://www.arcadis.com)


Title:

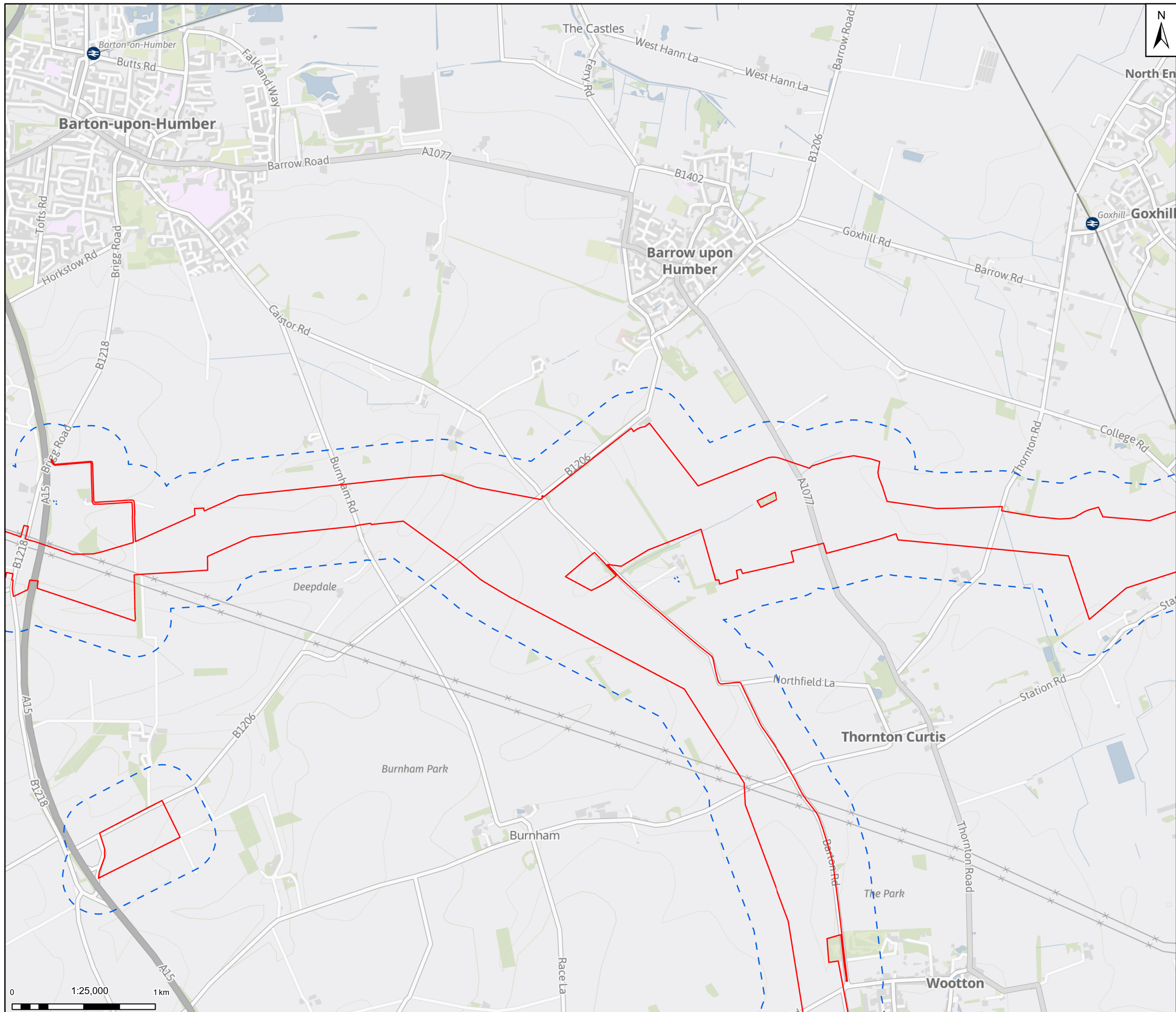
**Figure 10.4-  
Geological and Potential  
Contaminated Land Features  
Page 7 of 15**

Designed	L.D.	Date: 30 SEP 25	Signed
Drawn	D.P.	Date: 30 SEP 25	Signed
Checked	L.D.	Date: 30 SEP 25	Signed
Approved	J,C,	Date: 30 SEP 25	Signed
Scale:	1:25,000	Datum:	AOD
Original Size:	A3	Grid:	OS
Suitability Code:	S2	Project Number:	30181090

Suitability Description: **For Information**

Drawing Number: **10607856-ARC-EGN-ZZ-DR-ZZ-00065** | Revision: **P01**

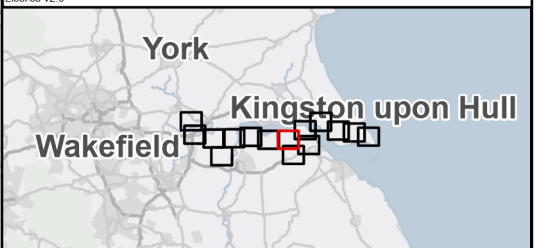




**Legend**

- Draft Order Limits
- 250m study area

Notes: GB Background: Contains OS data © Crown Copyright and database right 2025  
 Contains data from OS Zoomstack, Contains public sector information licensed under the Open Government Licence v2.0



Rev	Date	Description	Drawn	Check	Approv
01	30/09/25	INITIAL ISSUE	DP	LD	JC

Client:

**Site**  
Humber

**PROJECT:**  
**HUMBER CARBON CAPTURE PIPELINE**

**Client**  
Net Zero North Sea Storage Limited  
Chartsey Road  
Swinbury On Thames  
Middlesex  
United Kingdom  
TW16 7BP

Registered office: 80Fen, 80 Fenchurch Street, London EC3M 4BY  
 Coordinating Office: 5th Floor, 401 Faraday Street, Warrington WA3 6GA  
[www.arcadis.com](http://www.arcadis.com)

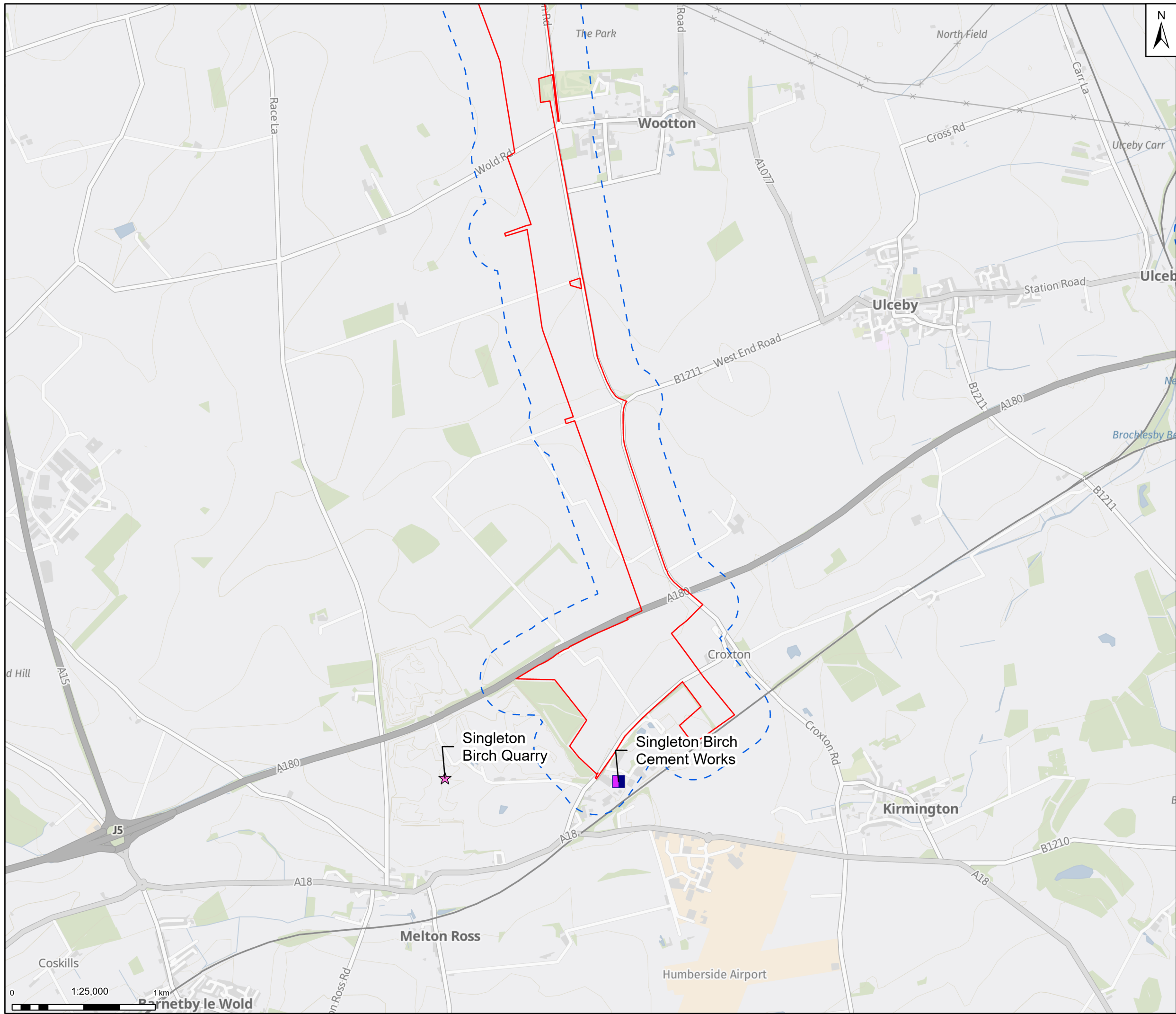
Title:

**Figure 10.4-  
Geological and Potential  
Contaminated Land Features  
Page 8 of 15**

Designed	L.D.	Date: 30 SEP 25	Signed
Drawn	D.P.	Date: 30 SEP 25	Signed
Checked	L.D.	Date: 30 SEP 25	Signed
Approved	J,C,	Date: 30 SEP 25	Signed
Scale:	1:25,000	Datum:	AOD
Original Size:	A3	Grid:	OS
Suitability Code:	S2	Project Number:	30181090

Suitability Description: **For Information**

Drawing Number: 10607856-ARC-EGN-ZZ-DR-ZZ-00065  
 Revision: **P01**



**Legend**


- Draft Order Limits
- 250m study area
- Industry
- ★ Quarry

Notes: GB Background: Contains OS data © Crown Copyright and database right 2025  
Contains data from OS Zoomstack, Contains public sector information licensed under the Open Government Licence v2.0



Rev	Date	Description	Drawn	Check	Approv
01	30/09/25	INITIAL ISSUE	DP	LD	JC


Client:



**Northern  
Endurance  
Partnership**

**PROJECT:**  
HUMBER CARBON  
CAPTURE  
PIPELINE

Site	Client
Humber	Net Zero North Sea Storage Limited Chartsey Road Sunbury On Thames Middlesex United Kingdom TW16 7BP



Registered office: 80Fen, 80 Fenchurch Street, London EC3M 4BY  
Coordinating Office: 5th Floor, 401 Faraday Street, Warrington WA3 6GA

[www.arcadis.com](http://www.arcadis.com)

Title:

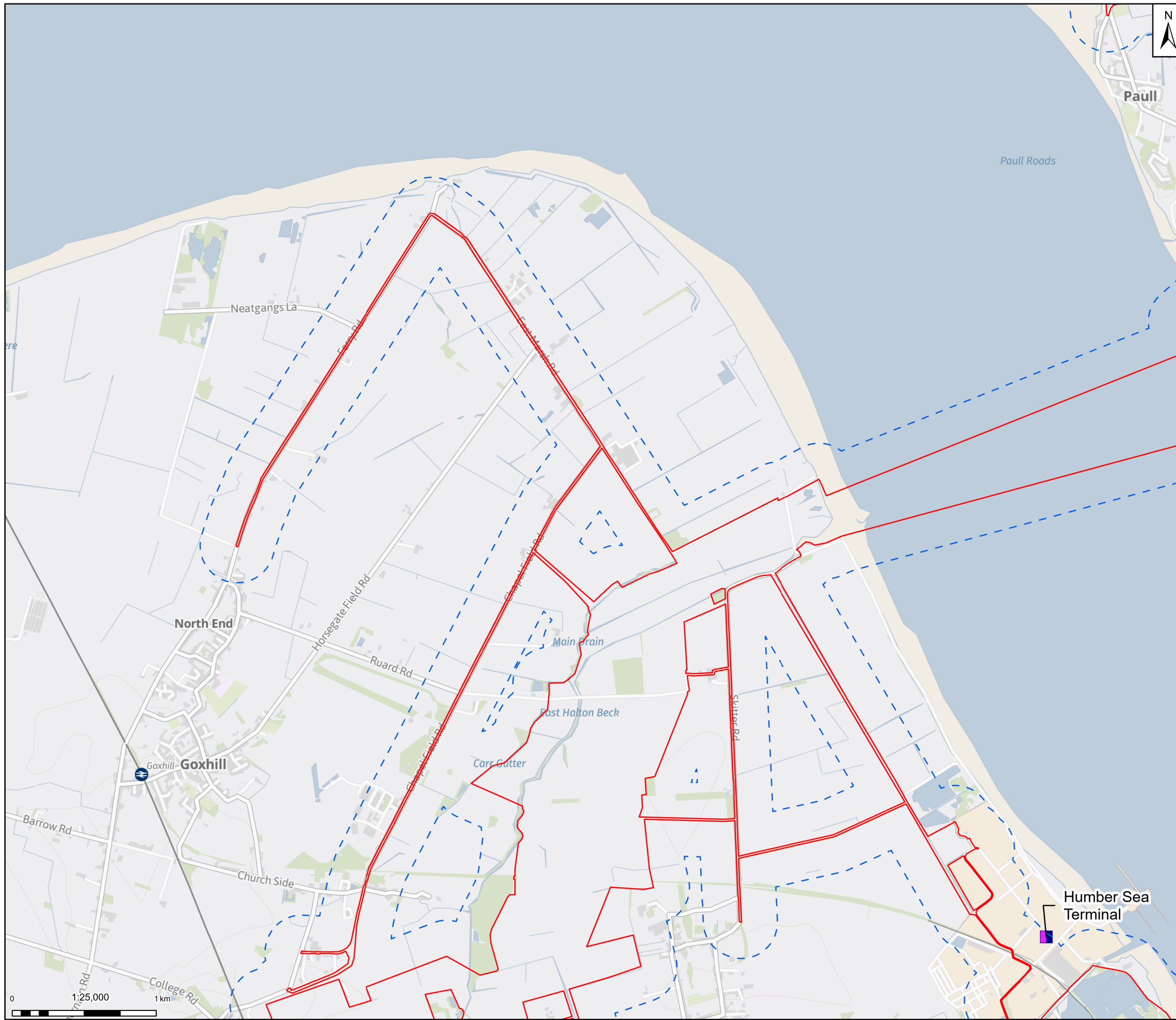
**Figure 10.4-  
Geological and Potential  
Contaminated Land Features  
Page 9 of 15**

Designed	L.D.	Date: 30 SEP 25	Signed
Drawn	D.P.	Date: 30 SEP 25	Signed
Checked	L.D.	Date: 30 SEP 25	Signed
Approved	J,C,	Date: 30 SEP 25	Signed
Scale:	1:25,000	Datum:	AOD
Original Size:	A3	Grid:	OS
Suitability Code:	S2	Project Number:	30181090

Suitability Description: **For Information**

Drawing Number: 10607856-ARC-EGN-ZZ-DR-ZZ-00065 Revision: P01

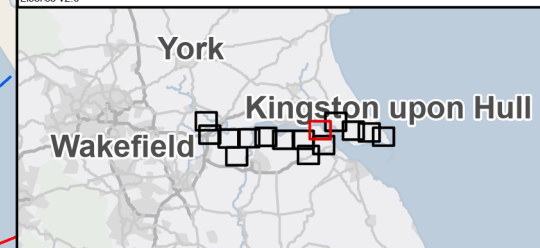




**Legend**

- Draft Order Limits
- 250m study area
- Industry

Notes: GB Background: Contains OS data © Crown Copyright and database right 2025  
 Contains data from OS Zoomstack, Contains public sector information licensed under the Open Government Licence v2.0



Rev	Date	Description	Drawn	Check	Approv
01	30/09/25	INITIAL ISSUE	DP	LD	JC

Client:

**Northern Endurance Partnership**

**PROJECT:**  
HUMBER CARBON CAPTURE PIPELINE

**Site**

Humber

**Client**

Net Zero North Sea Storage Limited  
 Chertsey Road  
 Sunbury On Thames  
 Middlesex  
 United Kingdom  
 TW16 7BP

Registered office:  
 80Fen  
 80 Fenchurch Street  
 London  
 EC3M 4BY

Coordinating Office:  
 5th Floor  
 401 Faraday Street  
 Warrington  
 WA3 6GA

www.arcadis.com

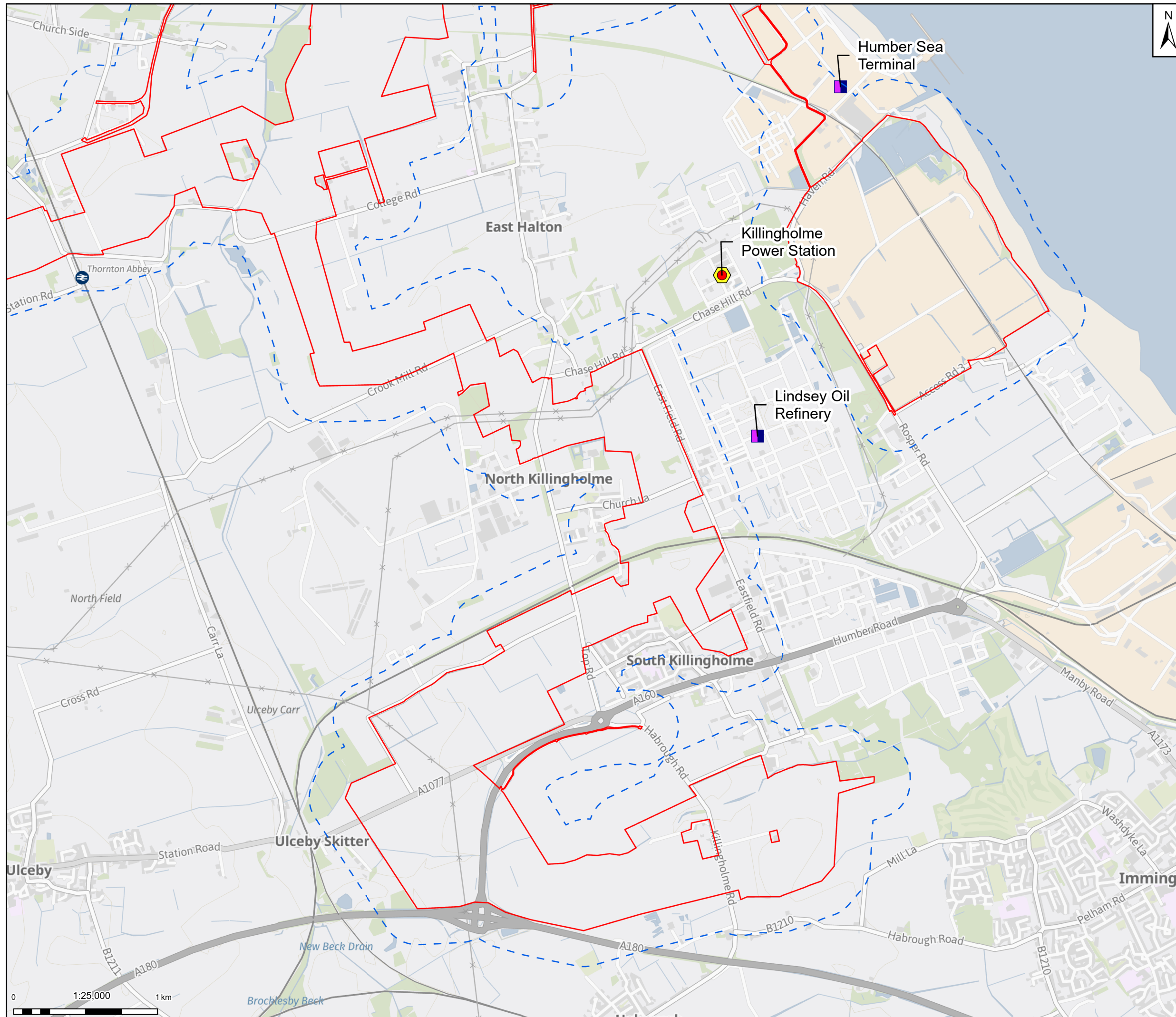
Title:

**Figure 10.4-  
 Geological and Potential  
 Contaminated Land Features  
 Page 10 of 15**

Designed	L.D.	Date: 30 SEP 25	Signed
Drawn	D.P.	Date: 30 SEP 25	Signed
Checked	L.D.	Date: 30 SEP 25	Signed
Approved	J,C,	Date: 30 SEP 25	Signed
Scale:	1:25,000	Datum:	AOD
Original Size:	A3	Grid:	OS
Suitability Code:	S2	Project Number:	30181090

Suitability Description: **For Information**

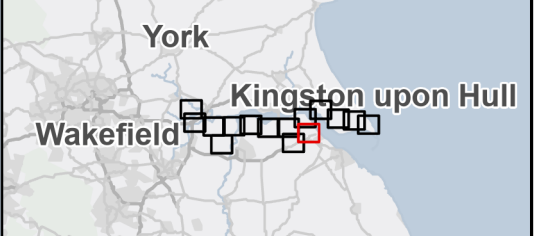
Drawing Number: 10607856-ARC-EGN-ZZ-DR-ZZ-00065      Revision: **P01**



**Legend**

- Draft Order Limits
- 250m study area
- Industry
- Power Station

Notes: GB Background: Contains OS data © Crown Copyright and database right 2025  
Contains data from OS Zoomstack, Contains public sector information licensed under the Open Government Licence v2.0



Rev	Date	Description	Drawn	Check	Approv
01	30/09/25	INITIAL ISSUE	DP	LD	JC

Client:

**Site**  
Humber

**PROJECT:**  
**HUMBER CARBON CAPTURE PIPELINE**

**Client**  
Net Zero North Sea Storage Limited  
Chartsey Road  
Swinbury On Thames  
Middlesex  
United Kingdom  
TW16 7BP

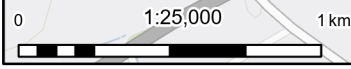
Registered office: 80Fen, 80 Fenchurch Street, London EC3M 4BY  
Coordinating Office: 5th Floor, 401 Faraday Street, Warrington WA3 6GA  
[www.arcadis.com](http://www.arcadis.com)

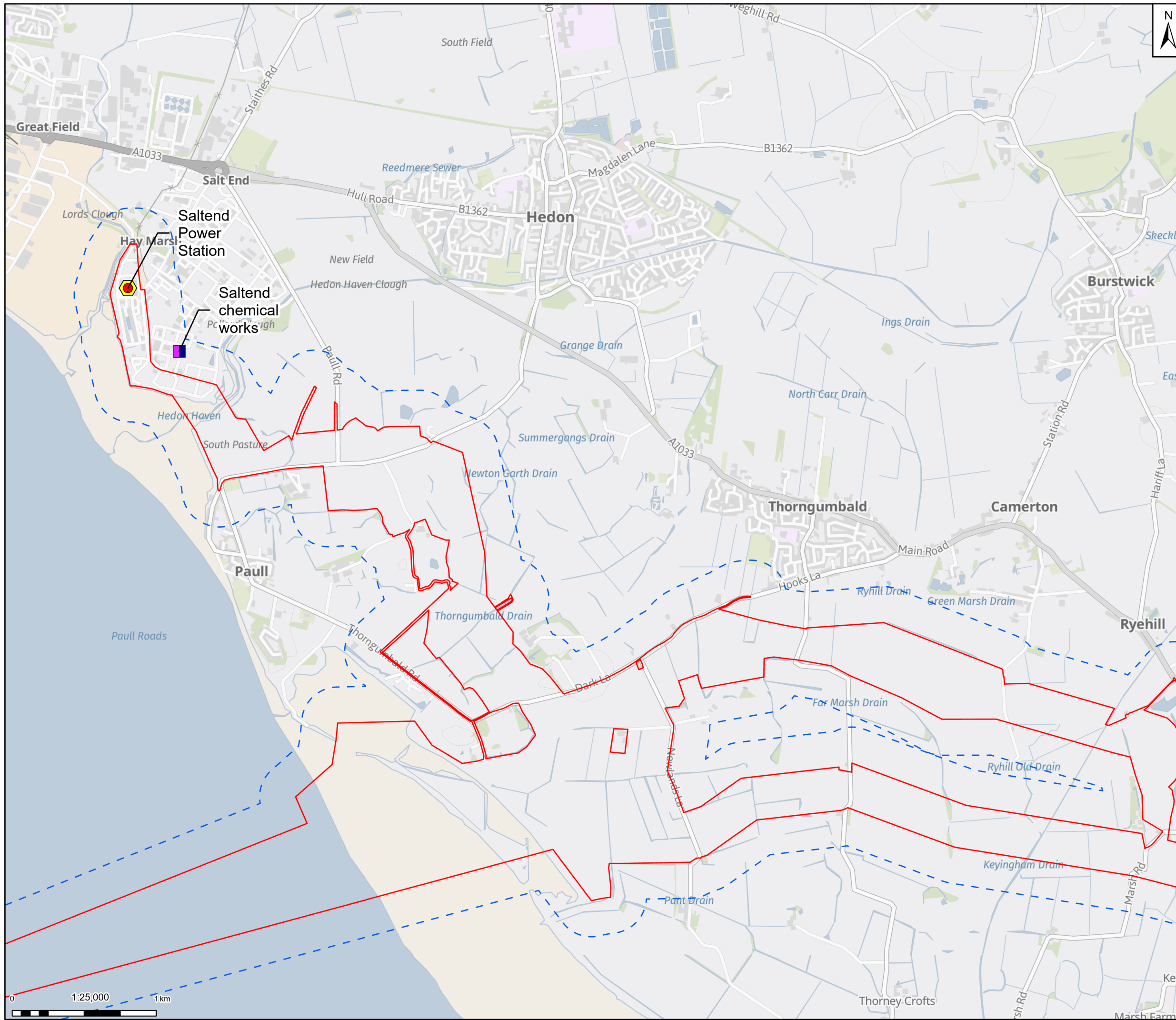
Title: **Figure 10.4- Geological and Potential Contaminated Land Features**  
Page 11 of 15

Designed	L.D.	Date: 30 SEP 25	Signed
Drawn	D.P.	Date: 30 SEP 25	Signed
Checked	L.D.	Date: 30 SEP 25	Signed
Approved	J,C,	Date: 30 SEP 25	Signed
Scale:	1:25,000	Datum:	AOD
Original Size:	A3	Grid:	OS
Suitability Code:	S2	Project Number:	30181090

Suitability Description: **For Information**

Drawing Number: **10607856-ARC-EGN-ZZ-DR-ZZ-00065** Revision: **P01**

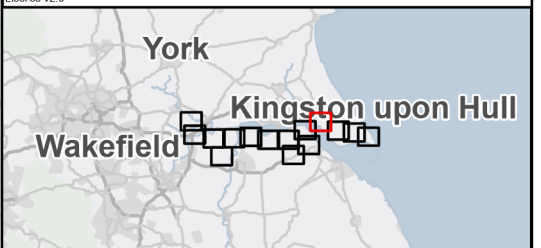




**Legend**

- Draft Order Limits
- 250m study area
- Industry
- Power Station

Notes: GB Background: Contains OS data © Crown Copyright and database right 2025  
Contains data from OS Zoomstack, Contains public sector information licensed under the Open Government Licence v2.0



Rev	Date	Description	Drawn	Check	Approv
01	30/09/25	INITIAL ISSUE	DP	LD	JC

Client:

**Northern Endurance Partnership**

**PROJECT:**  
HUMBER CARBON CAPTURE PIPELINE

**Site**  
Humber

**Client**  
Net Zero North Sea Storage Limited  
Chertsey Road  
Sunbury On Thames  
Middlesex  
United Kingdom  
TW16 7BP

**ARCADIS**

Registered office:  
80Fen  
80 Fenchurch Street  
London  
EC3M 4BY

Coordinating Office:  
5th Floor  
401 Faraday Street  
Warrington  
WA3 6GA

www.arcadis.com

Title:  
**Figure 10.4-  
Geological and Potential  
Contaminated Land Features  
Page 12 of 15**

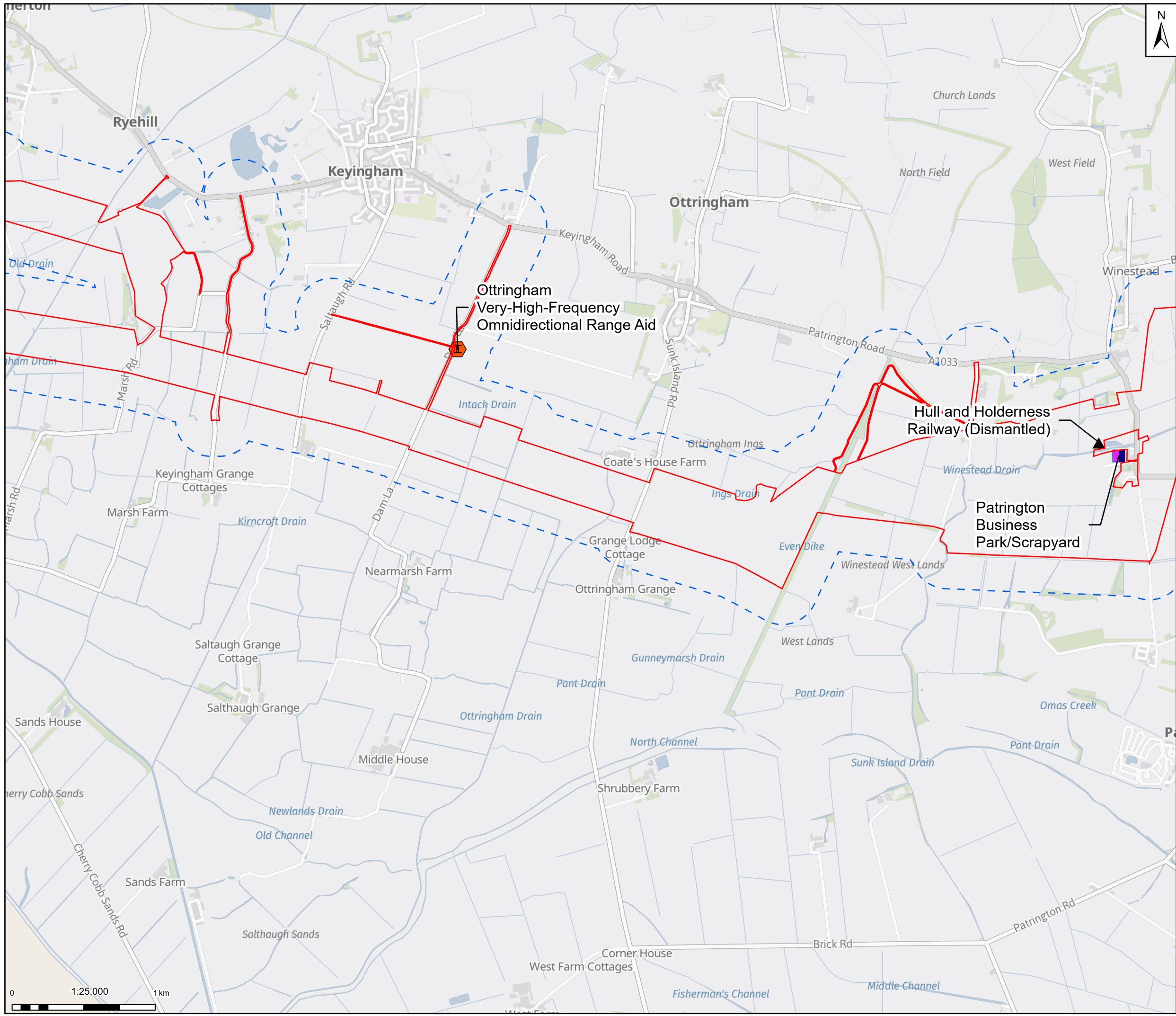
Designed	L.D.	Date: 30 SEP 25	Signed
Drawn	D.P.	Date: 30 SEP 25	Signed
Checked	L.D.	Date: 30 SEP 25	Signed
Approved	J,C,	Date: 30 SEP 25	Signed
Scale:	1:25,000	Datum:	AOD
Original Size:	A3	Grid:	OS
Suitability Code:	S2	Project Number:	30181090

Suitability Description:  
**For Information**

Drawing Number:  
**10607856-ARC-EGN-ZZ-DR-ZZ-00065**

Revision:  
**P01**

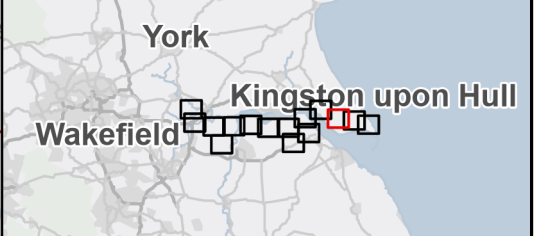




**Legend**


- Draft Order Limits
- 250m study area
- Industry
- Infrastructure
- ▲ Historic Infrastructure

Notes: GB Background: Contains OS data © Crown Copyright and database right 2025  
Contains data from OS Zoomstack, Contains public sector information licensed under the Open Government Licence v2.0



Rev	Date	Description	Drawn	Check	Approv
01	30/09/25	INITIAL ISSUE	DP	LD	JC

Client:



**Site**  
Humber

**PROJECT:**  
**HUMBER CARBON CAPTURE PIPELINE**

**Client**  
Net Zero North Sea Storage Limited  
Chartsey Road  
Sudbury On Thames  
Middlesex  
United Kingdom  
TW16 7BP



Registered office:  
80Fen  
80 Fenchurch Street  
London  
EC3M 4BY  
[www.arcadis.com](http://www.arcadis.com)

Coordinating Office:  
5th Floor  
401 Faraday Street  
Warrington  
WA3 6GA

Title:  
**Figure 10.4-  
Geological and Potential  
Contaminated Land Features  
Page 13 of 15**

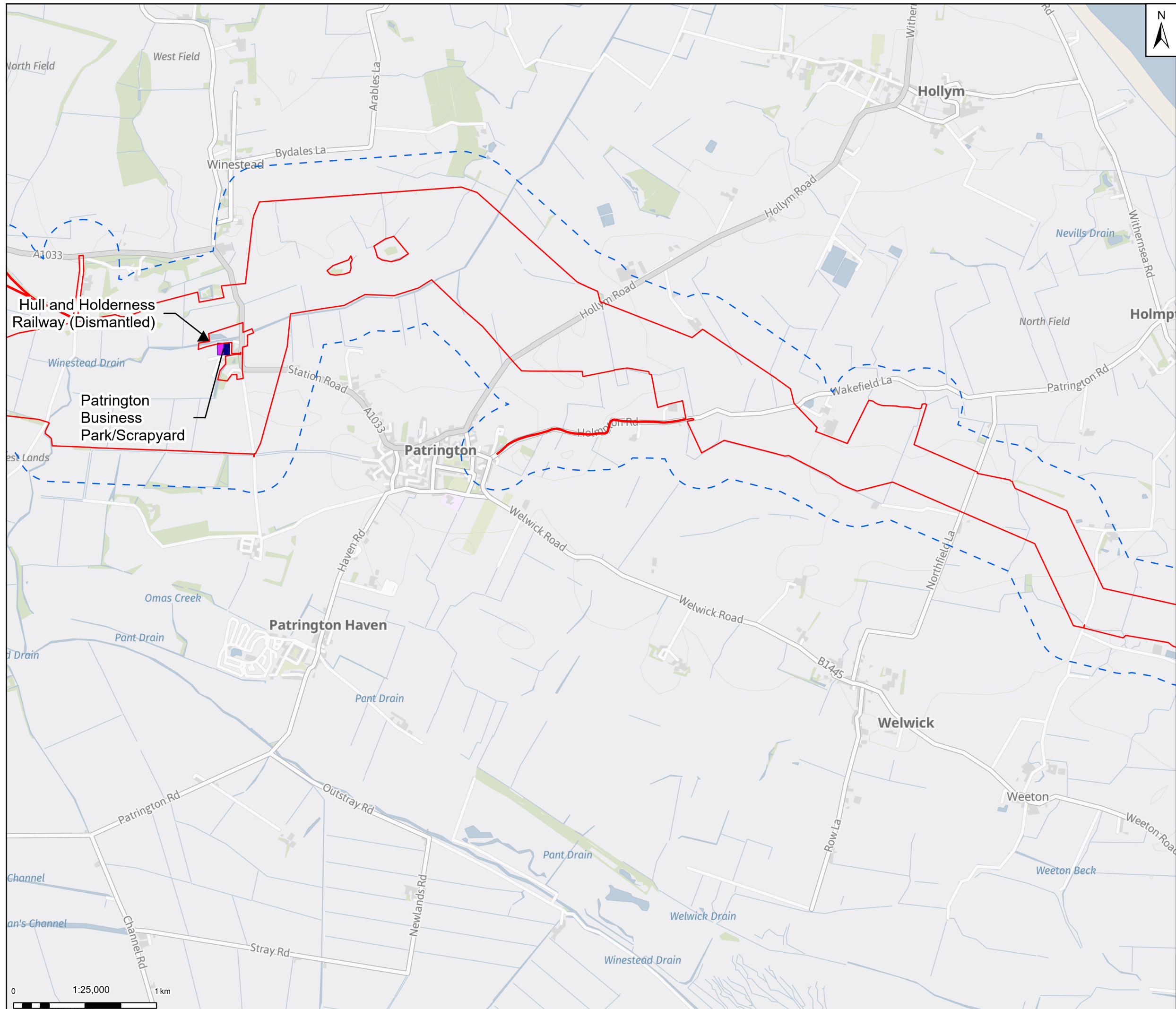
Designed	L.D.	Date: 30 SEP 25	Signed
Drawn	D.P.	Date: 30 SEP 25	Signed
Checked	L.D.	Date: 30 SEP 25	Signed
Approved	J,C,	Date: 30 SEP 25	Signed
Scale:	1:25,000	Datum:	AOD
Original Size:	A3	Grid:	OS
Suitability Code:	S2	Project Number:	30181090

Suitability Description:  
**For Information**

Drawing Number:  
**10607856-ARC-EGN-ZZ-DR-ZZ-00065**

Revision:  
**P01**

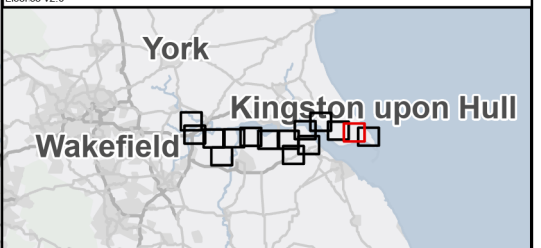




**Legend**

- Draft Order Limits
- 250m study area
- Industry
- ▲ Historic Infrastructure

Notes: GB Background: Contains OS data © Crown Copyright and database right 2025  
Contains data from OS Zoomstack, Contains public sector information licensed under the Open Government Licence v2.0



Rev	Date	Description	Drawn	Check	Approv
01	30/09/25	INITIAL ISSUE	DP	LD	JC

Client:

**Northern Endurance Partnership**

**PROJECT:**  
HUMBER CARBON CAPTURE PIPELINE

<b>Site</b>	<b>Client</b>
Humber	Net Zero North Sea Storage Limited Chartsey Road Sudbury On Thames Middlesex United Kingdom TW16 7BP

Registered office: 80Fen 80 Fenchurch Street London EC3M 4BY	Coordinating Office: 5th Floor 401 Faraday Street Warrington WA3 6GA
--	--

[www.arcadis.com](http://www.arcadis.com)


**Title:**

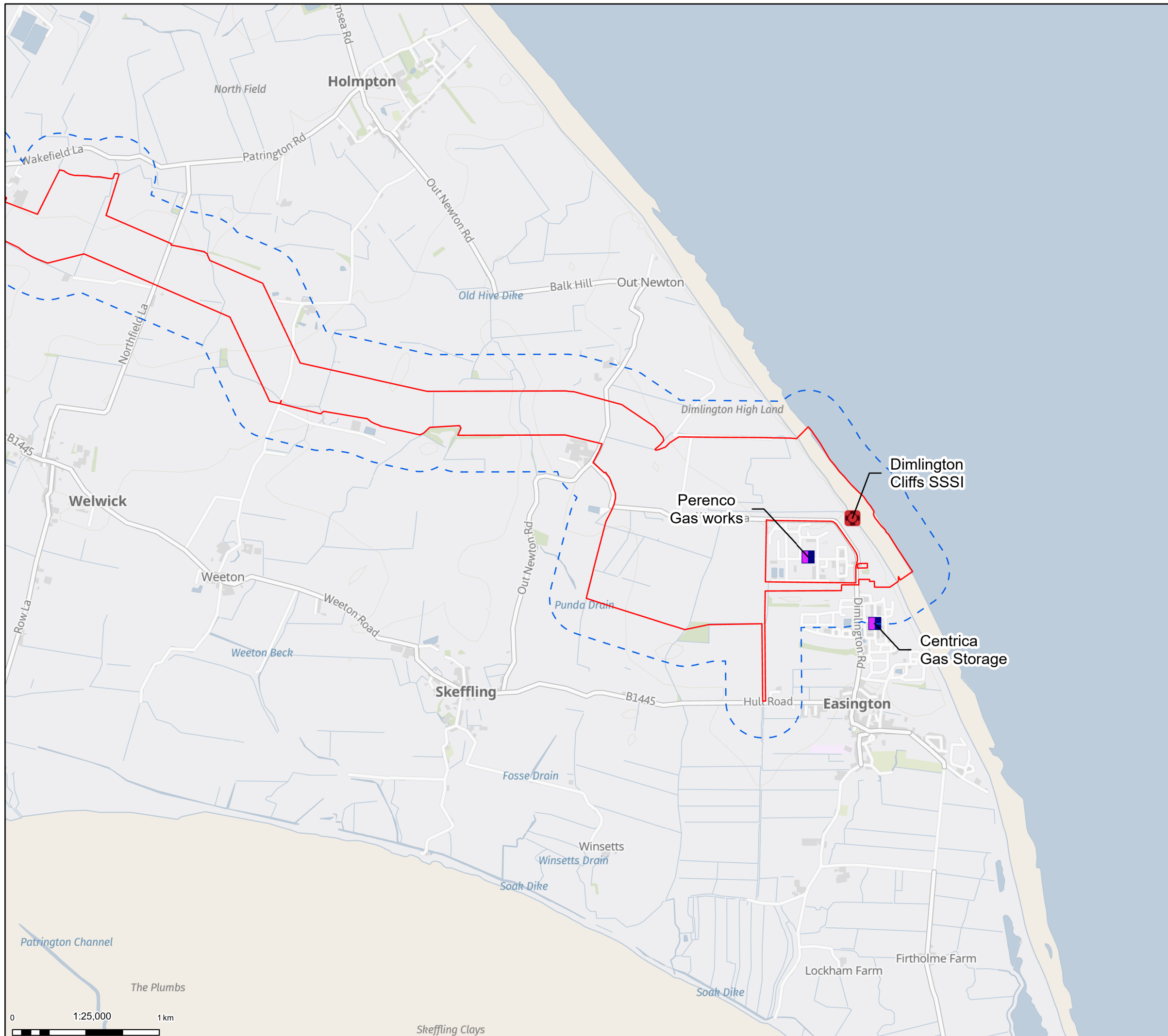
**Figure 10.4-  
Geological and Potential  
Contaminated Land Features  
Page 14 of 15**

Designed	L.D.	Date: 30 SEP 25	Signed
Drawn	D.P.	Date: 30 SEP 25	Signed
Checked	L.D.	Date: 30 SEP 25	Signed
Approved	J,C,	Date: 30 SEP 25	Signed
Scale:	1:25,000	Datum:	AOD
Original Size:	A3	Grid:	OS
Suitability Code:	S2	Project Number:	30181090

Suitability Description: **For Information**

Drawing Number: 10607856-ARC-EGN-ZZ-DR-ZZ-00065	Revision: <b>P01</b>
--	-------------------------

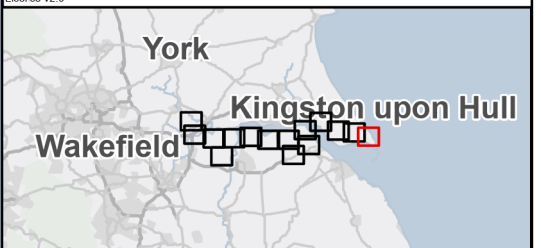




**Legend**


- Draft Order Limits
- 250m study area
- Industry
- SENSITIVE GEOLOGY

Notes: GB Background: Contains OS data © Crown Copyright and database right 2025  
Contains data from OS Zoomstack, Contains public sector information licensed under the Open Government Licence v2.0



Rev	Date	Description	Drawn	Check	Approv
01	30/09/25	INITIAL ISSUE	DP	LD	JC

Client:



**Site**  
Humber

**PROJECT:**  
**HUMBER CARBON CAPTURE PIPELINE**

**Client**  
Net Zero North Sea Storage Limited  
Chartsey Road  
Sudbury On Thames  
Middlesex  
United Kingdom  
TW16 7BP



Registered office:  
80Fen  
80 Fenchurch Street  
London  
EC3M 4BY

Coordinating Office:  
5th Floor  
401 Faraday Street  
Warrington  
WA3 6GA

www.arcadis.com

Title:

**Figure 10.4-  
Geological and Potential  
Contaminated Land Features  
Page 15 of 15**

Designed	L.D.	Date: 30 SEP 25	Signed
Drawn	D.P.	Date: 30 SEP 25	Signed
Checked	L.D.	Date: 30 SEP 25	Signed
Approved	J,C,	Date: 30 SEP 25	Signed
Scale:	1:25,000	Datum:	AOD
Original Size:	A3	Grid:	OS
Suitability Code:	S2	Project Number:	30181090

Suitability Description: **For Information**

Drawing Number: 10607856-ARC-EGN-ZZ-DR-ZZ-00065 Revision: P01

