

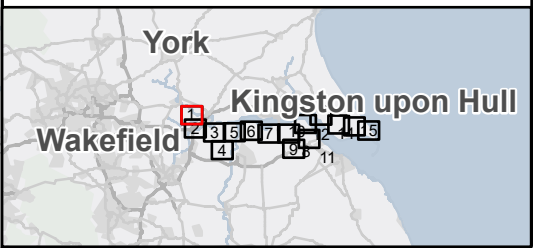
Legend

- Draft Order Limits
- Cultural Heritage 500m Study Area
- Utilities (Including gas, electric etc)
- Village Farm Complex

Historic Landscape Characterisation

- Detached Housing (C20th)
- Detached Housing (C21st)
- Early Enclosure
- Historic Settlement Core
- Linear village
- Modern Fields
- Modern improved fields
- Piecemeal enclosure
- Planned large scale parliamentary enclosure
- Unidentified parkland
- Unknown planned enclosure

Note: Contains OS data © Crown Copyright and database right 2025
Contains data from OS Zoomstack



Rev	Date	Description	Drawn	Check	Approv
01	30/09/25	INITIAL ISSUE	MB	DE	JC

Client:

Northern Endurance Partnership

PROJECT: HUMBER CARBON CAPTURE PIPELINE

Site: Humber

Client: Net Zero North Sea Storage Limited
Chertsey Road
Sunbury On Thames
Middlesex
United Kingdom
TW16 7BP

ARCADIS

Registered office: 80Fen, 80 Fenchurch Street, London EC3M 4BY
Coordinating Office: 5th Floor, 401 Faraday Street, Warrington WA3 6GA
www.arcadis.com

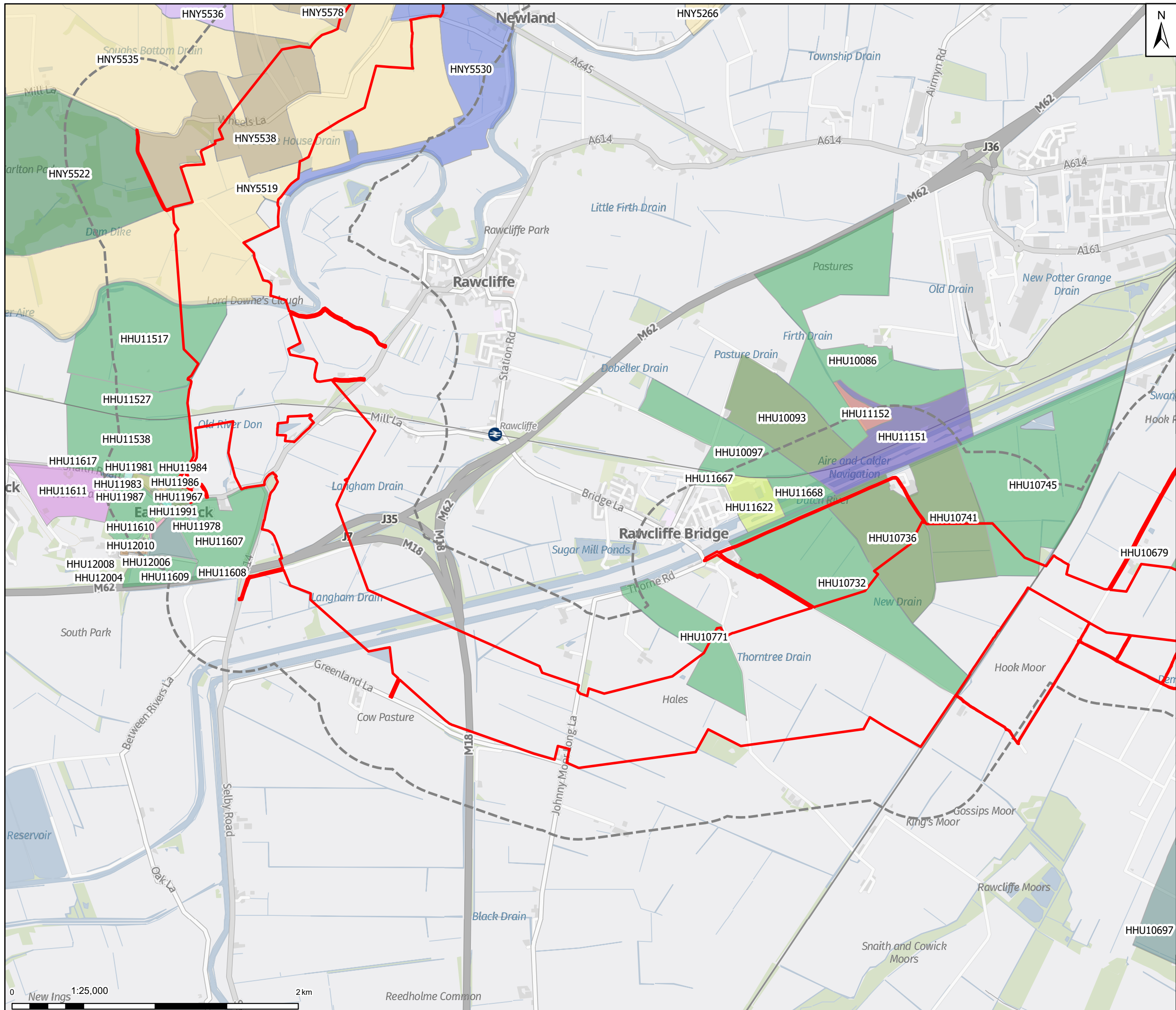
Title: **Figure 11.5
Historic Landscape Characterization
Page 1 of 15**

Designed	J.F.	Date	30 SEP 25	Signed
Drawn	M.B.	Date	30 SEP 25	Signed
Checked	D.E.	Date	30 SEP 25	Signed
Approved	J.C.	Date	30 SEP 25	Signed
Scale:	1:25,000	Datum:	AOD	
Original Size:	A3	Grid:	OS	
Suitability Code:	S2	Project Number:	30181090	

Suitability Description: **For Information**

Drawing Number: 10607856-ARC-EGN-ZZ-DR-ZZ-00081
Revision: P01

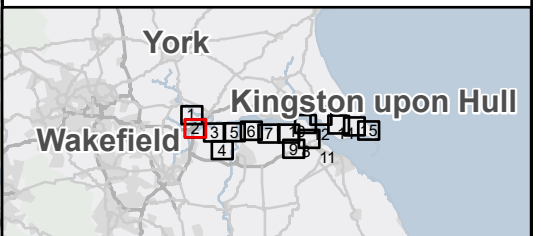




Legend

- Draft Order Limits
- Cultural Heritage 500m Study Area
- Modern Fields
- Modern improved fields
- Other Woodland
- Parliamentary Planned Enclosure
- Piecemeal enclosure
- Places of Religious Worship
- Planned Residential Development
- Planned large scale parliamentary enclosure
- School
- Semi-detached Housing (WWII - C20th)
- Unidentified parkland
- Unknown planned enclosure
- Village Farm Complex
- Allotment Gardens
- Artificial Open Water
- Detached Housing (C19th)
- Detached Housing (C20th)
- Early Enclosure
- Estate Buildings
- Estate Fields
- Factory
- Historic Settlement Core
- Isolated Farm Complex
- Mixed 20th Century

Note: Contains OS data © Crown Copyright and database right 2025
Contains data from OS Zoomstack



Rev	Date	Description	Drawn	Check	Approv
01	30/09/25	INITIAL ISSUE	MB	DE	JC

Client:

Northern Endurance Partnership

PROJECT: HUMBER CARBON CAPTURE PIPELINE

Site: Humber

Client: Net Zero North Sea Storage Limited
Chertsey Road
Sunbury On Thames
Middlesex
United Kingdom
TW16 7BP

ARCADIS

Registered office: 80Fen, 80 Fenchurch Street, London EC3M 4BY

Coordinating Office: 5th Floor, 401 Faraday Street, Warrington WA3 6GA

www.arcadis.com

Title: **Figure 11.5
Historic Landscape Characterization
Page 2 of 15**

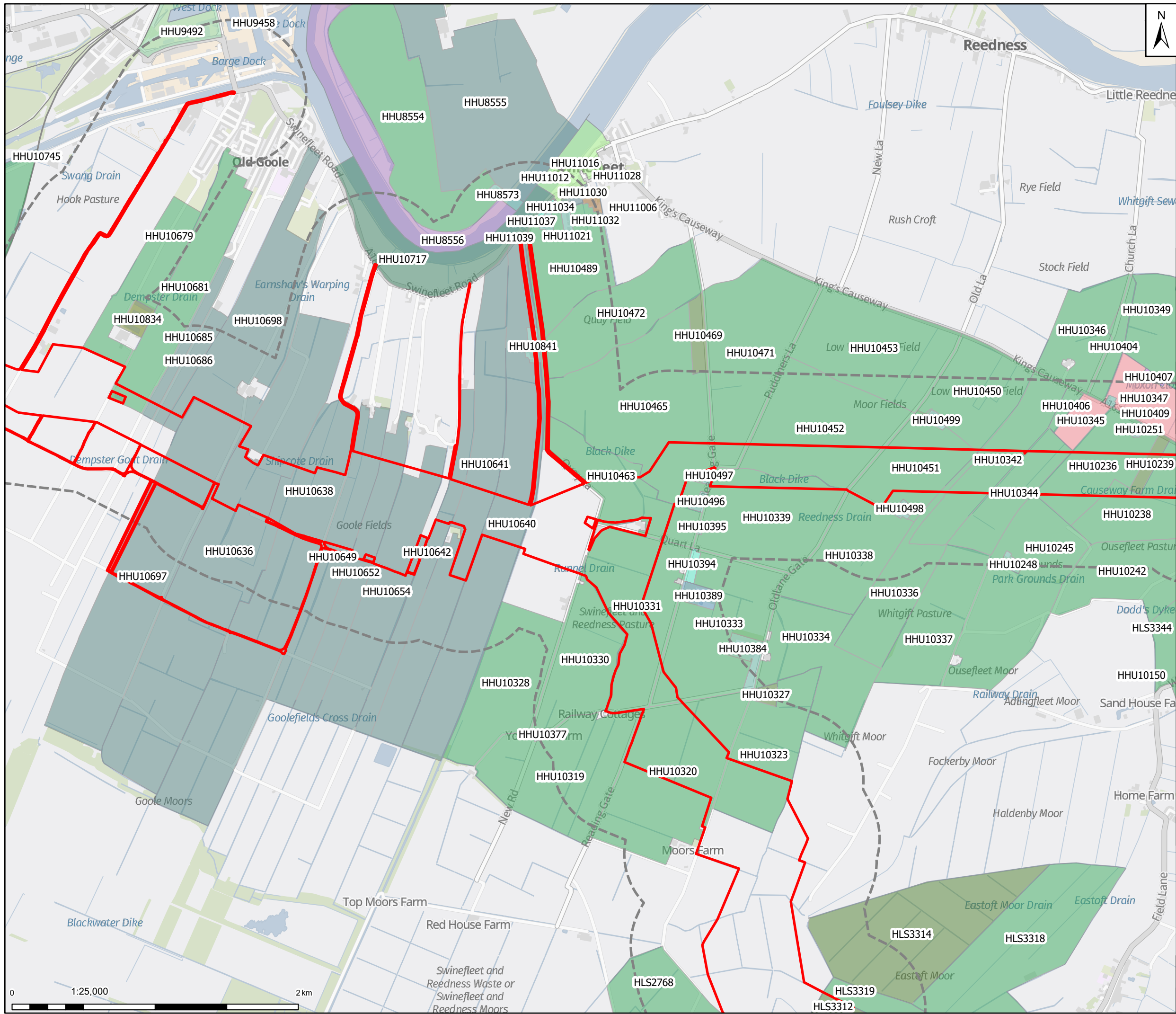
Designed	J.F.	Date: 30 SEP 25	Signed
Drawn	M.B.	Date: 30 SEP 25	Signed
Checked	D.E.	Date: 30 SEP 25	Signed
Approved	J.C.	Date: 30 SEP 25	Signed
Scale:	1:25,000	Datum:	AOD
Original Size:	A3	Grid:	OS
Suitability Code:	S2	Project Number:	30181090

Suitability Description: **For Information**

Drawing Number: 10607856-ARC-EGN-ZZ-DR-ZZ-00081

Revision: **P01**

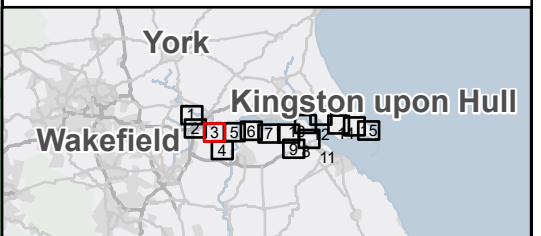




Legend

- Draft Order Limits
- Cultural Heritage 500m Study Area
- Historic Landscape Characterisation
 - Detached Housing (C20th)
 - Docks, Wharves and Havens
 - Early Enclosure
 - Historic Settlement Core
 - Isolated Farm Complex
 - Marsh
 - Modern Fields
 - Other Recreational
 - Parliamentary Planned Enclosure
 - Plantation Woodland
- Re-organised Early Enclosure
- Recreational Fishing Pond
- Rough grassland/scrub
- School
- Timber Yard
- Village Farm Complex

Note: Contains OS data © Crown Copyright and database right 2025
Contains data from OS Zoomstack



Rev	Date	Description	Drawn	Check	Approv
01	30/09/25	INITIAL ISSUE	MB	DE	JC

Client:

Northern Endurance Partnership

PROJECT: HUMBER CARBON CAPTURE PIPELINE

Site: Humber

Client: Net Zero North Sea Storage Limited
Chertsey Road
Sunbury On Thames
Middlesex
United Kingdom
TW16 7BP

Registered office: 80 Fen, 80 Fenchurch Street, London EC3M 4BY
Coordinating Office: 5th Floor, 401 Faraday Street, Warrington WA3 6GA
www.arcadis.com

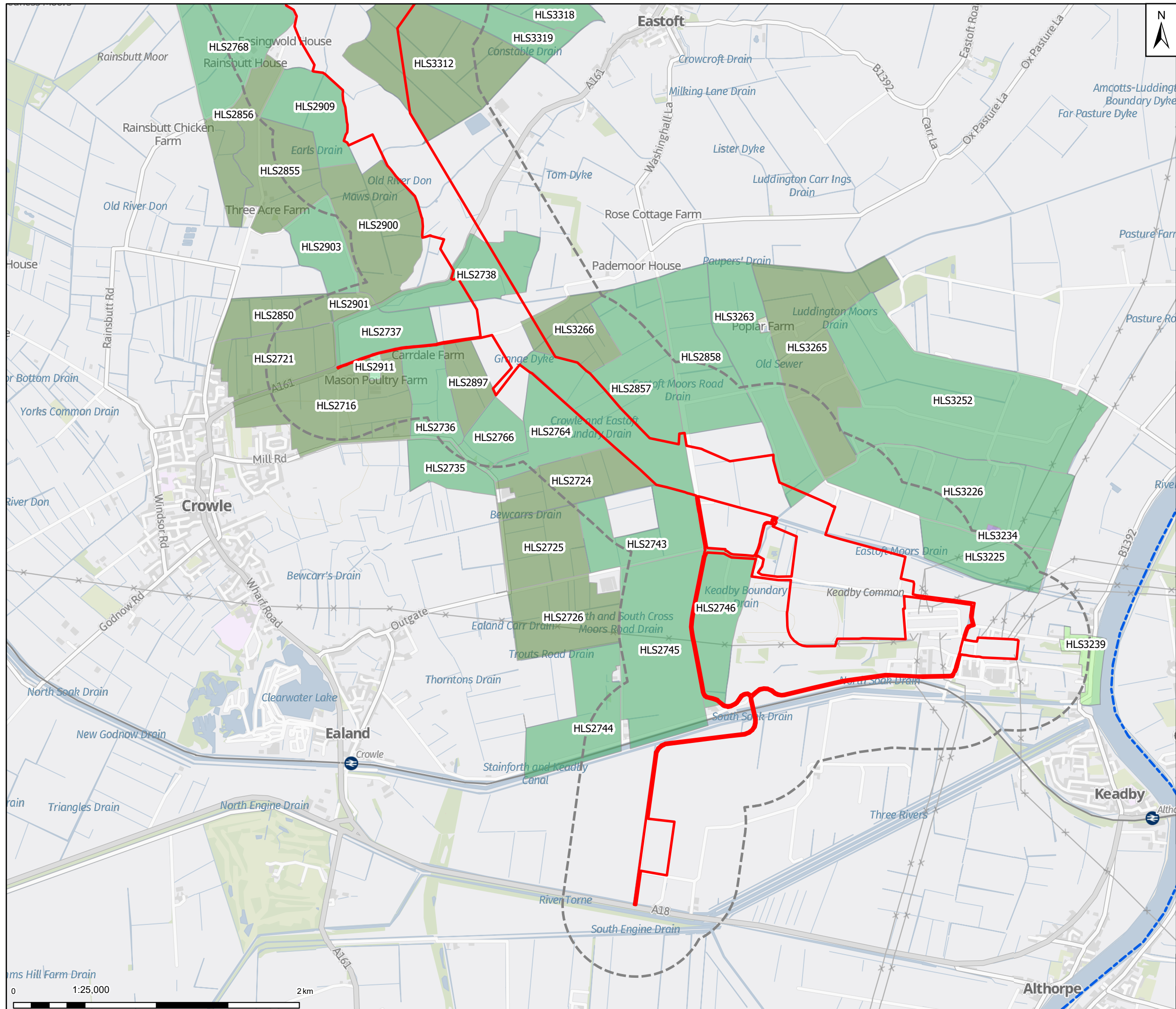
Title: **Figure 11.5
Historic Landscape Characterization
Page 3 of 15**

Designed	J.F.	Date: 30 SEP 25	Signed
Drawn	M.B.	Date: 30 SEP 25	Signed
Checked	D.E.	Date: 30 SEP 25	Signed
Approved	J.C.	Date: 30 SEP 25	Signed
Scale:	1:25,000	Datum:	AOD
Original Size:	A3	Grid:	OS
Suitability Code:	S2	Project Number:	30181090

Suitability Description: **For Information**

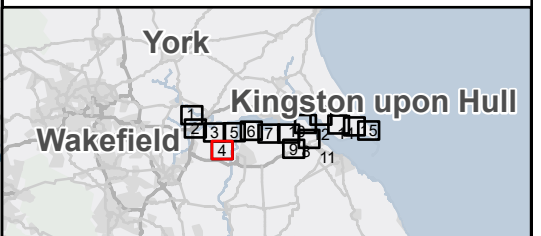
Drawing Number: 10607856-ARC-EGN-ZZ-DR-ZZ-00081
Revision: P01





- Legend**
- Draft Order Limits
 - Reporting Section Boundaries
 - Cultural Heritage 500m Study Area
- Historic Landscape Characterisation**
- Historic Settlement Core
 - Isolated Farmstead
 - Livestock Rearing
 - Modern Fields
 - Parliamentary Planned Enclosure

Note: Contains OS data © Crown Copyright and database right 2025
Contains data from OS Zoomstack



Rev	Date	Description	Drawn	Check	Approv
01	30/09/25	INITIAL ISSUE	MB	DE	JC

Client:

Site
Humber

PROJECT:
HUMBER CARBON CAPTURE PIPELINE

Client
Net Zero North Sea Storage Limited
Chertsey Road
Sunbury On Thames
Middlesex
United Kingdom
TW16 7BP

Registered office:
80Fen
80 Fenchurch Street
London
EC3M 4BY

Coordinating Office:
5th Floor
401 Faraday Street
Warrington
WA3 6GA

www.arcadis.com


Title:
**Figure 11.5
Historic Landscape Characterization
Page 4 of 15**

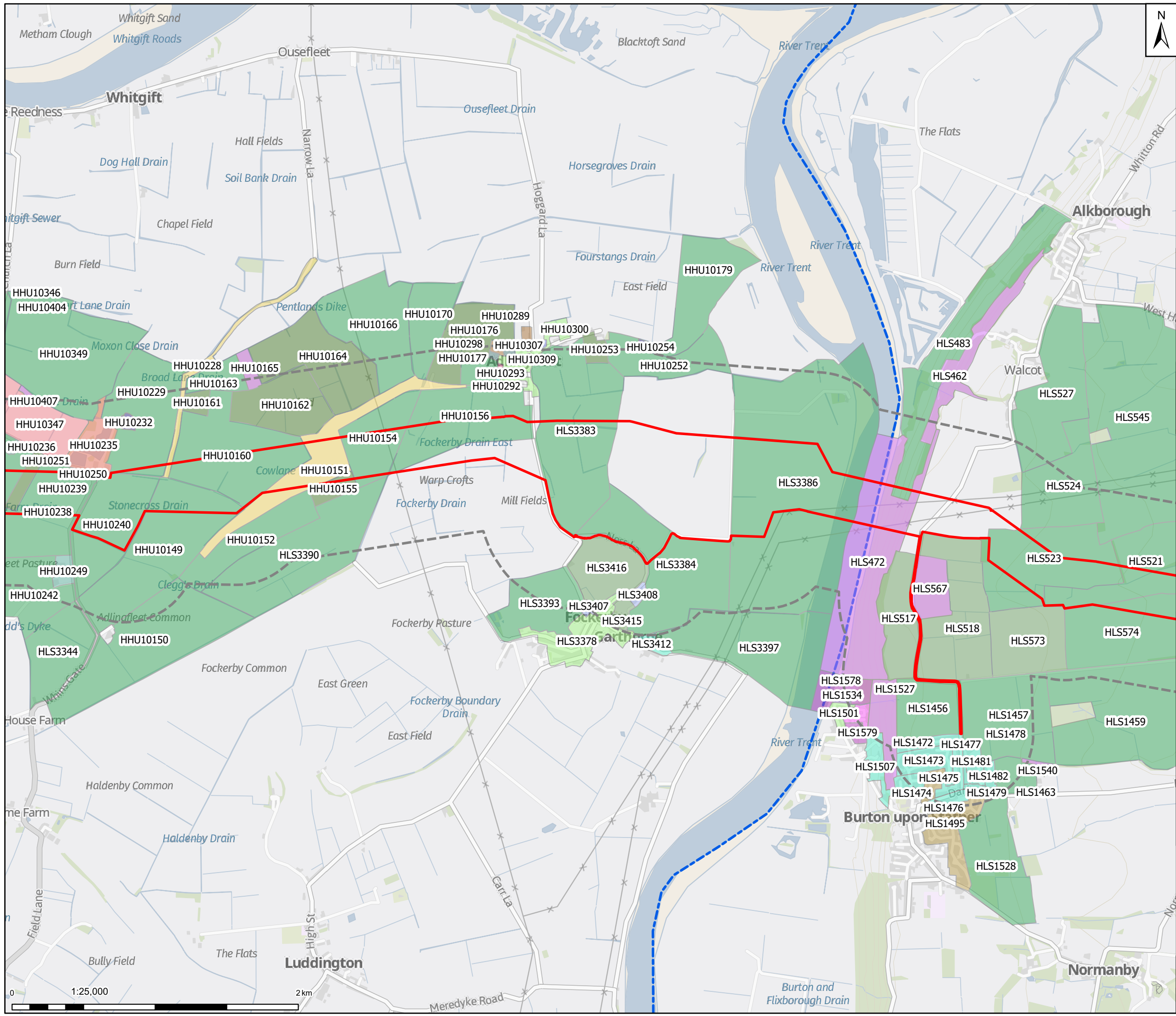
Designed	J.F.	Date: 30 SEP 25	Signed
Drawn	M.B.	Date: 30 SEP 25	Signed
Checked	D.E.	Date: 30 SEP 25	Signed
Approved	J.C.	Date: 30 SEP 25	Signed
Scale:	1:25,000	Datum:	AOD
Original Size:	A3	Grid:	OS
Suitability Code:	S2	Project Number:	30181090

Suitability Description:
For Information

Drawing Number:
10607856-ARC-EGN-ZZ-DR-ZZ-00081

Revision:
P01

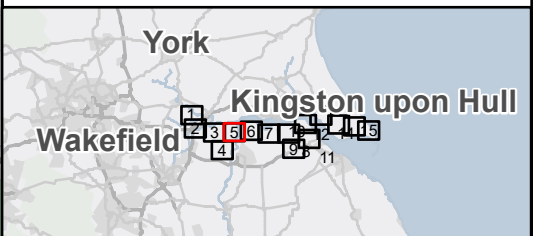




Legend

- Draft Order Limits
- Reporting Section Boundaries
- Cultural Heritage 500m Study Area
- Isolated Farm Complex
- Isolated Farmstead
- Mixed 20th Century
- Modern Fields
- Other Woodland
- Paddocks and Closes
- Parliamentary Planned Enclosure
- Places of Religious Worship
- Planned Residential Development
- Plantation Woodland
- Re-organised Early Enclosure
- Village Farm Complex
- Village Farmstead
- Ancient Enclosure
- Artificial Open Water
- Caravan Parks
- Common: Pasture/Meadow
- Detached Housing (C19th)
- Detached Housing (C20th)
- Detached Housing (C21st)
- Early Enclosure
- Historic Settlement Core

Note: Contains OS data © Crown Copyright and database right 2025
Contains data from OS Zoomstack



Rev	Date	Description	Drawn	Check	Approv
01	30/09/25	INITIAL ISSUE	MB	DE	JC

Client:

Northern Endurance Partnership

PROJECT: HUMBER CARBON CAPTURE PIPELINE

Site: Humber

Client: Net Zero North Sea Storage Limited
Chertsey Road
Sunbury On Thames
Middlesex
United Kingdom
TW16 7BP

ARCADIS

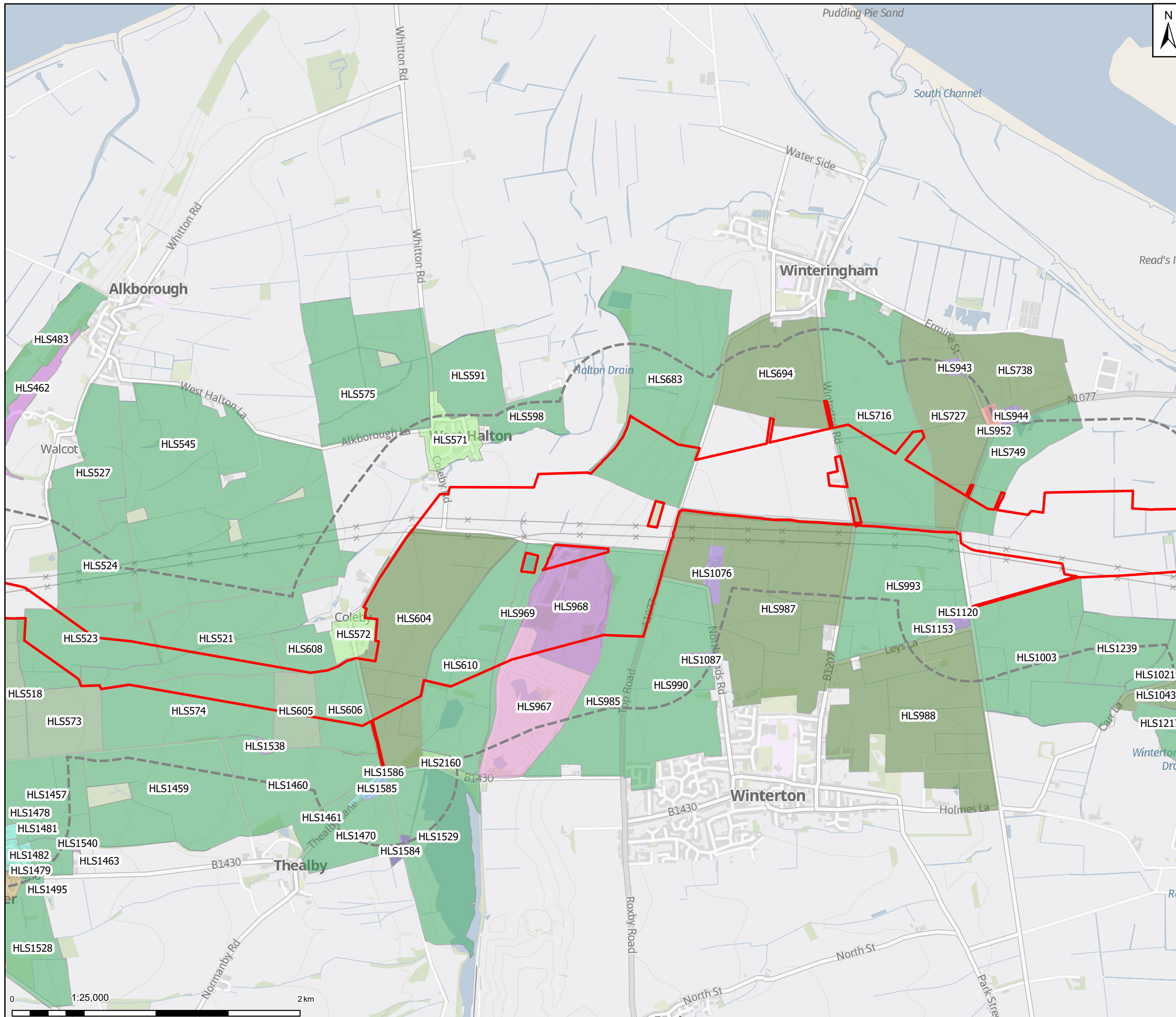
Registered office: 80Fen, 80 Fenchurch Street, London EC3M 4BY
Coordinating Office: 5th Floor, 401 Faraday Street, Warrington WA3 6GA
www.arcadis.com

Title: **Figure 11.5
Historic Landscape Characterization
Page 5 of 15**

Designed	J.F.	Date: 30 SEP 25	Signed
Drawn	M.B.	Date: 30 SEP 25	Signed
Checked	D.E.	Date: 30 SEP 25	Signed
Approved	J.C.	Date: 30 SEP 25	Signed
Scale:	1:25,000	Datum:	AOD
Original Size:	A3	Grid:	OS
Suitability Code:	S2	Project Number:	30181090

Suitability Description: **For Information**

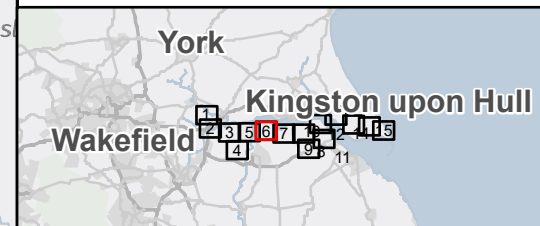
Drawing Number: 10607856-ARC-EGN-ZZ-DR-ZZ-00081
Revision: **P01**



Legend

- Draft Order Limits
- Cultural Heritage 500m Study Area
- Historic Landscape Characterisation
- Ancient Enclosure
- Artificial Open Water
- Detached Housing (C20th)
- Historic Settlement Core
- Ironstone Quarry
- Isolated Farmstead
- Livestock Rearing
- Modern Fields
- Other Woodland
- Parliamentary Planned Enclosure
- Planned Residential Development
- Plantation Woodland
- Pre 1960s Semi Detached Housing
- Reinstated Land
- Warehouses and Distribution

Note: Contains OS data © Crown Copyright and database right 2025
Contains data from OS Zoomstack



Rev	Date	Description	Drawn	Check	Approv
01	30/09/25	INITIAL ISSUE	MB	DE	JC

Client:

Northern Endurance Partnership

PROJECT: HUMBER CARBON CAPTURE PIPELINE

Site: Humber

Client: Net Zero North Sea Storage Limited
Chertsey Road
Sunbury On Thames
Middlesex
United Kingdom
TW16 7BP

Registered office: 80 Fen
80 Fenchurch Street
London
EC3M 4BY

Coordinating Office: 5th Floor
401 Faraday Street
Warrington
WA3 6GA

www.arcadis.com

Title: **Figure 11.5
Historic Landscape Characterization
Page 6 of 15**

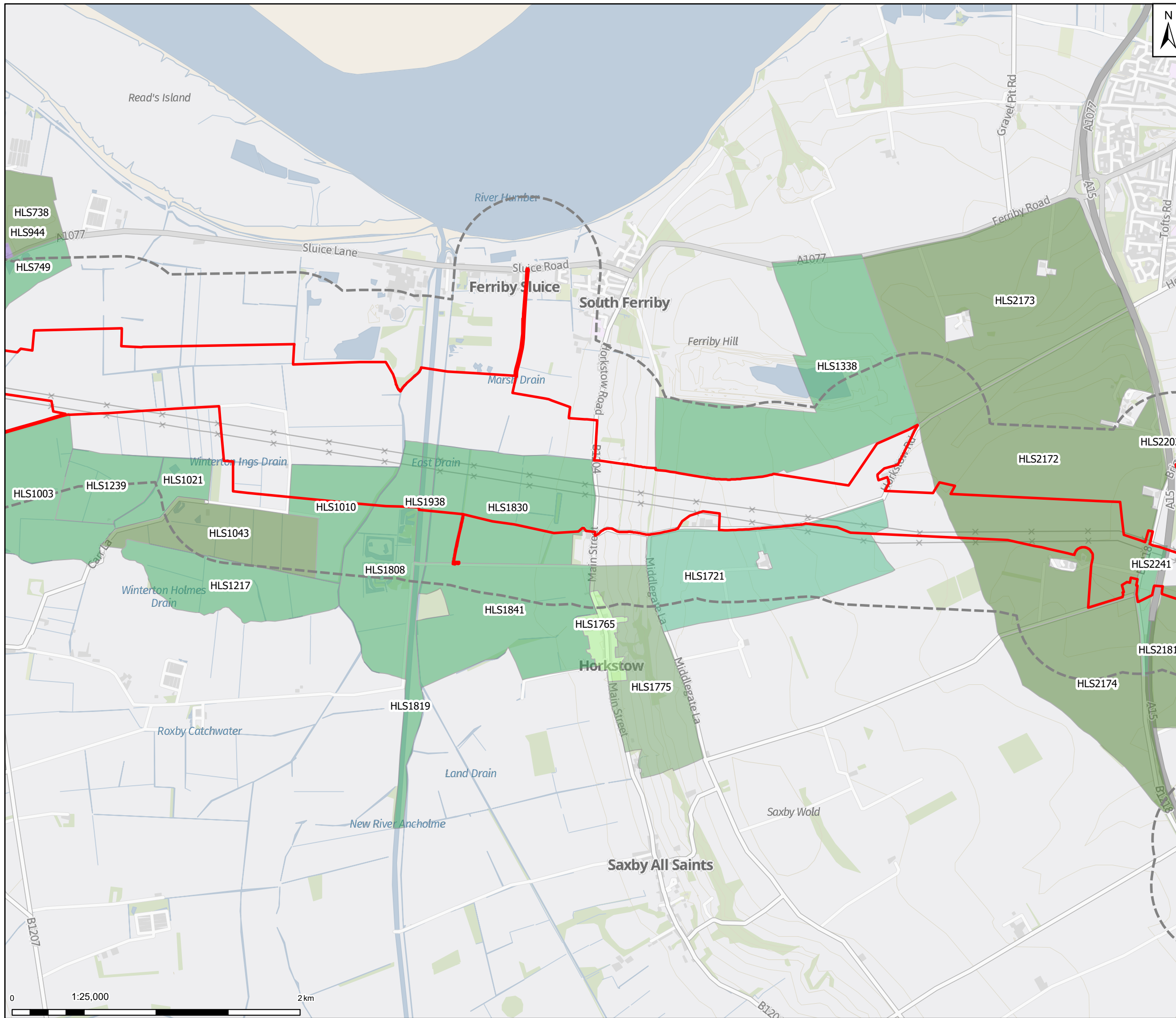
Designed	J.F.	Date	30 SEP 25	Signed
Drawn	M.B.	Date	30 SEP 25	Signed
Checked	D.E.	Date	30 SEP 25	Signed
Approved	J.C.	Date	30 SEP 25	Signed
Scale:	1:25,000	Datum:	AOD	
Original Size:	A3	Grid:	OS	
Suitability Code:	S2	Project Number:	30181090	

Suitability Description: **For Information**

Drawing Number: 10607856-ARC-EGN-ZZ-DR-ZZ-00081

Revision: **P01**

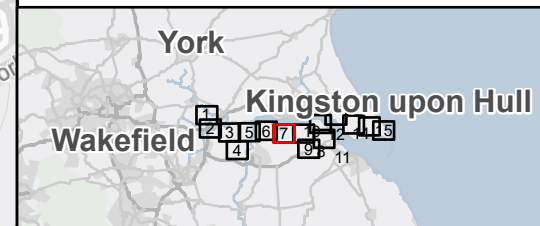




Legend

- Draft Order Limits
- Cultural Heritage 500m Study Area
- Historic Landscape Characterisation
 - Ancient Enclosure
 - Historic Settlement Core
 - Isolated Farmstead
 - Modern Fields
 - Parliamentary Planned Enclosure
 - Private Planned Enclosure

Note: Contains OS data © Crown Copyright and database right 2025
Contains data from OS Zoomstack



Rev	Date	Description	Drawn	Check	Approv
01	30/09/25	INITIAL ISSUE	MB	DE	JC

Client:

Northern Endurance Partnership

PROJECT: HUMBER CARBON CAPTURE PIPELINE

Site: Humber

Client: Net Zero North Sea Storage Limited
Chertsey Road
Sunbury On Thames
Middlesex
United Kingdom
TW16 7BP

Registered office: 80 Fen
80 Fenchurch Street
London
EC3M 4BY

Coordinating Office: 5th Floor
401 Faraday Street
Warrington
WA3 6GA

www.arcadis.com

Title:

**Figure 11.5
Historic Landscape Characterization
Page 7 of 15**

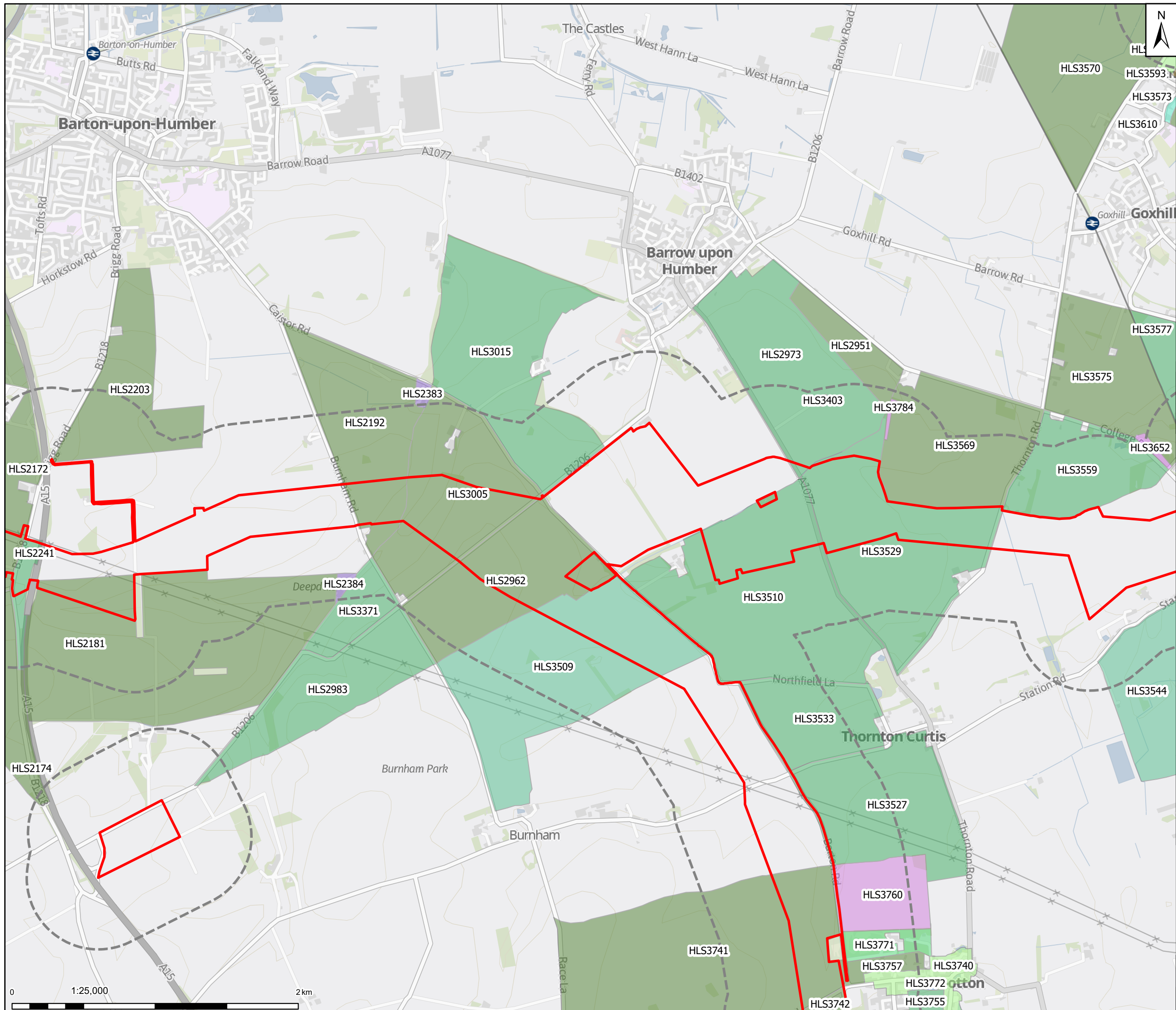
Designed	J.F.	Date: 30 SEP 25	Signed
Drawn	M.B.	Date: 30 SEP 25	Signed
Checked	D.E.	Date: 30 SEP 25	Signed
Approved	J.C.	Date: 30 SEP 25	Signed
Scale:	1:25,000	Datum:	AOD
Original Size:	A3	Grid:	OS
Suitability Code:	S2	Project Number:	30181090

Suitability Description: For Information

Drawing Number: 10607856-ARC-EGN-ZZ-DR-ZZ-00081

Revision: P01





Legend

- Draft Order Limits
- Cultural Heritage 500m Study Area
- Pre 1960s Semi Detached Housing
- Private Planned Enclosure

Historic Landscape Characterisation

- Detached Housing (C20th)
- Estate Fields
- Historic Settlement Core
- Isolated Farmstead
- Landscape Park
- Modern Fields
- Parliamentary Planned Enclosure
- Planned Residential Development
- Plantation Woodland

Note: Contains OS data © Crown Copyright and database right 2025
Contains data from OS Zoomstack



Rev	Date	Description	Drawn	Check	Approv
01	30/09/25	INITIAL ISSUE	MB	DE	JC

Client:

Northern Endurance Partnership

PROJECT: HUMBER CARBON CAPTURE PIPELINE

Site: Humber

Client: Net Zero North Sea Storage Limited
Chertsey Road
Sunbury On Thames
Middlesex
United Kingdom
TW16 7BP

ARCADIS

Registered office: 80Fen, 80 Fenchurch Street, London EC3M 4BY
Coordinating Office: 5th Floor, 401 Faraday Street, Warrington WA3 6GA
www.arcadis.com

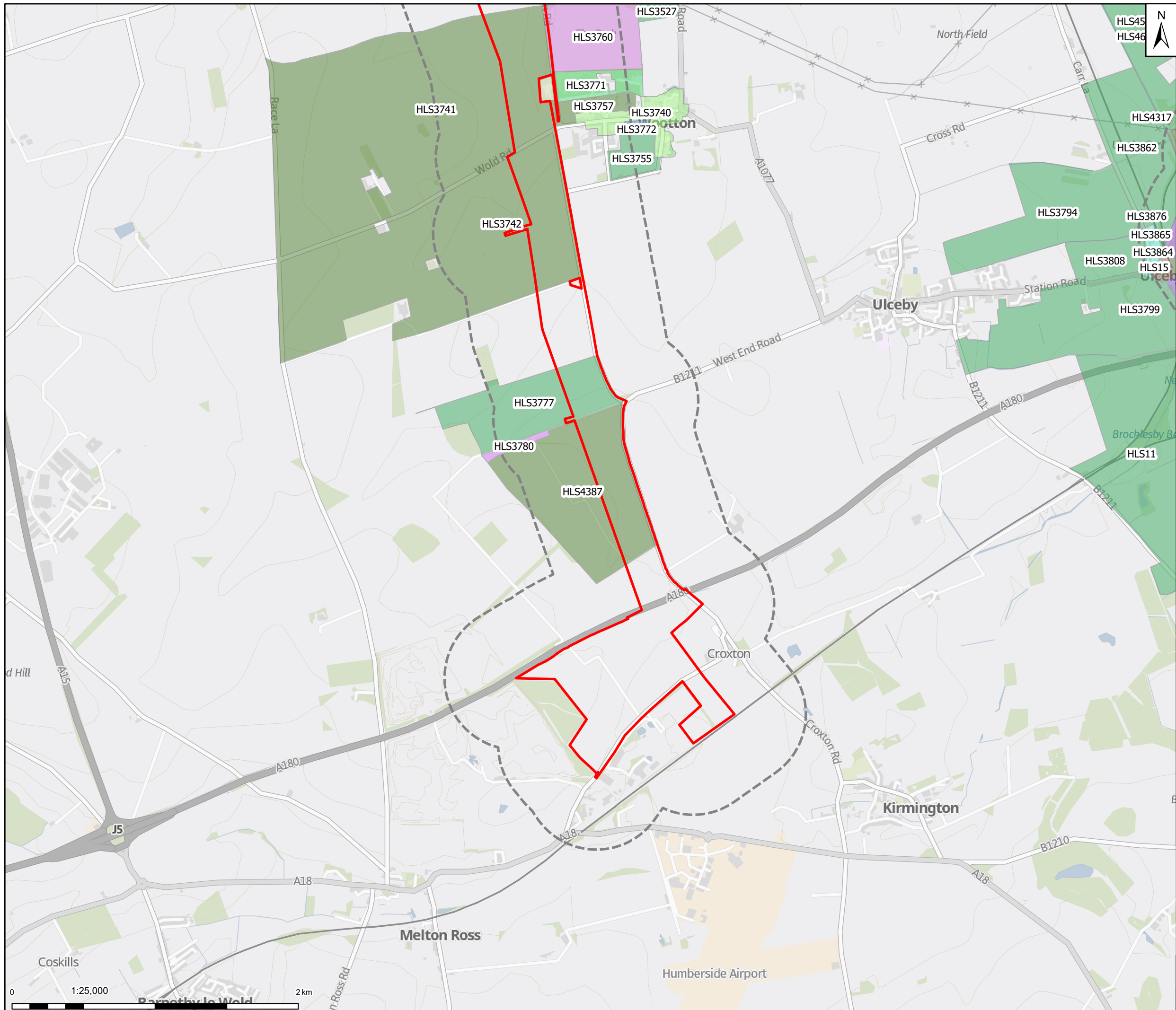
Title: **Figure 11.5
Historic Landscape Characterization
Page 8 of 15**

Designed	J.F.	Date: 30 SEP 25	Signed
Drawn	M.B.	Date: 30 SEP 25	Signed
Checked	D.E.	Date: 30 SEP 25	Signed
Approved	J.C.	Date: 30 SEP 25	Signed
Scale:	1:25,000	Datum:	AOD
Original Size:	A3	Grid:	OS
Suitability Code:	S2	Project Number:	30181090

Suitability Description: **For Information**

Drawing Number: 10607856-ARC-EGN-ZZ-DR-ZZ-00081
Revision: **P01**





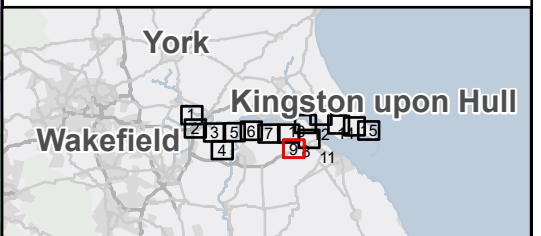
Legend

- Draft Order Limits
- Cultural Heritage 500m Study Area
- Pre 1960s Semi Detached Housing
- Public Transport Station

Historic Landscape Characterisation

- Detached Housing (C20th)
- Estate Fields
- Fox Coverts
- Historic Settlement Core
- Isolated Farmstead
- Landscape Park
- Military Airfield
- Modern Fields
- Parliamentary Planned Enclosure
- Plantation Woodland

Note: Contains OS data © Crown Copyright and database right 2025
Contains data from OS Zoomstack



Rev	Date	Description	Drawn	Check	Approv
01	30/09/25	INITIAL ISSUE	MB	DE	JC

Client:

Northern Endurance Partnership

PROJECT: HUMBER CARBON CAPTURE PIPELINE

Site: Humber

Client: Net Zero North Sea Storage Limited
Chertsey Road
Sunbury On Thames
Middlesex
United Kingdom
TW16 7BP

ARCADIS

Registered office: 80Fen, 80 Fenchurch Street, London EC3M 4BY
Coordinating Office: 5th Floor, 401 Faraday Street, Warrington WA3 6GA
www.arcadis.com

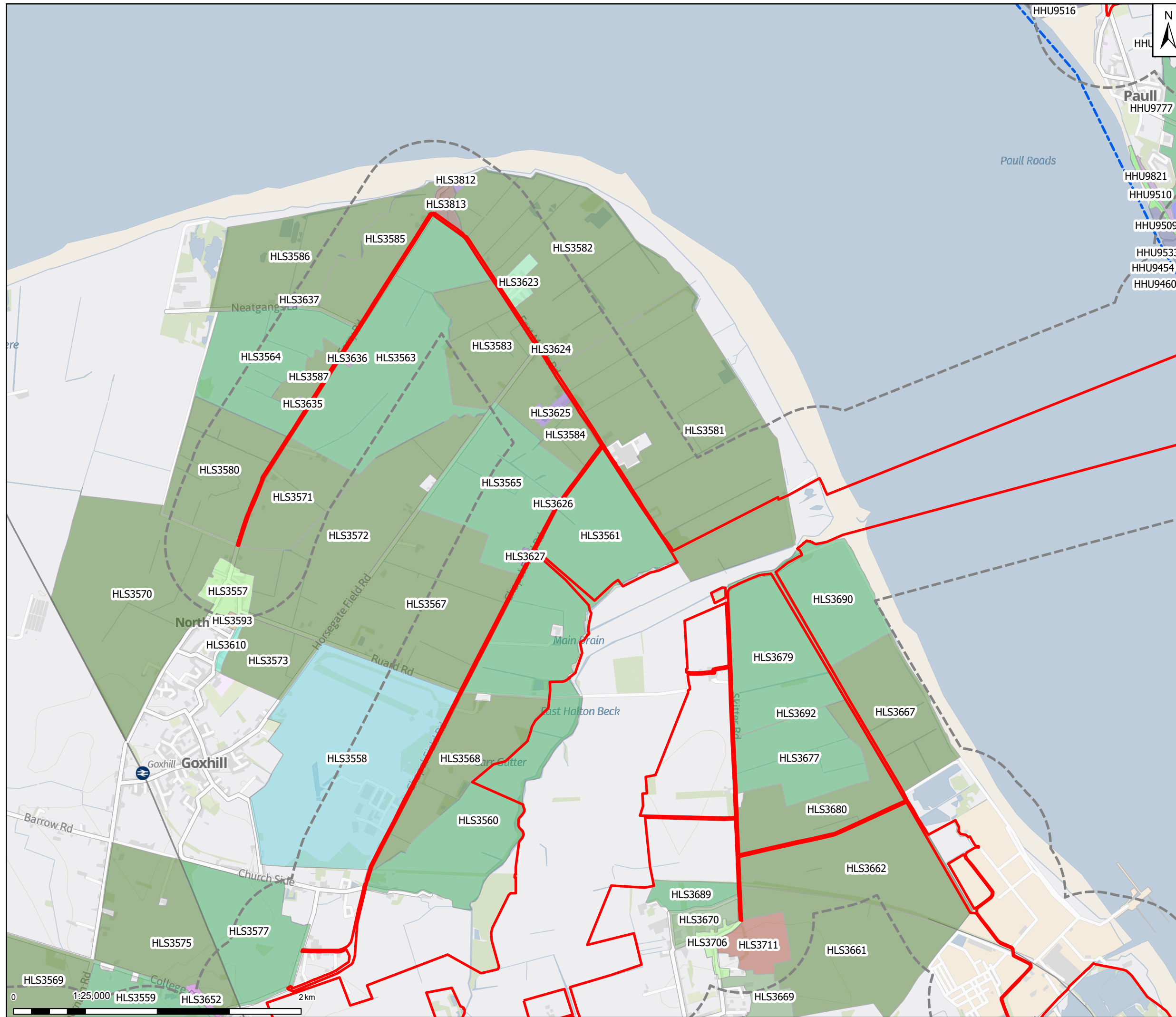
Title: **Figure 11.5
Historic Landscape Characterization
Page 9 of 15**

Designed	J.F.	Date: 30 SEP 25	Signed
Drawn	M.B.	Date: 30 SEP 25	Signed
Checked	D.E.	Date: 30 SEP 25	Signed
Approved	J.C.	Date: 30 SEP 25	Signed
Scale:	1:25,000	Datum:	AOD
Original Size:	A3	Grid:	OS
Suitability Code:	S2	Project Number:	30181090

Suitability Description: **For Information**

Drawing Number: 10607856-ARC-EGN-ZZ-DR-ZZ-00081 | Revision: P01





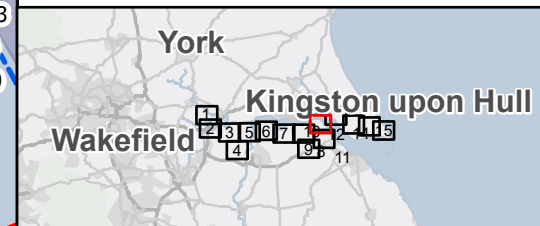
Legend

- Draft Order Limits
- Reporting Section Boundaries
- Cultural Heritage 500m Study Area
- Military Airfield
- Modern Fields
- Mud Flats
- Parliamentary Planned Enclosure
- Planned Residential Development
- Plantation Woodland
- Rough grassland/scrub

Historic Landscape Characterisation

- Ancient Enclosure
- Beach
- Coastal Management
- Derelict Industrial Land
- Detached Housing (C20th)
- Historic Settlement Core
- Isolated Farmstead
- Livestock Rearing
- Medieval High Status Residence

Note: Contains OS data © Crown Copyright and database right 2025
Contains data from OS Zoomstack



Rev	Date	Description	Drawn	Check	Approv
01	30/09/25	INITIAL ISSUE	MB	DE	JC

Client:

Northern Endurance Partnership

PROJECT: HUMBER CARBON CAPTURE PIPELINE

Site: Humber

Client: Net Zero North Sea Storage Limited
Chertsey Road
Sunbury On Thames
Middlesex
United Kingdom
TW16 7BP

ARCADIS

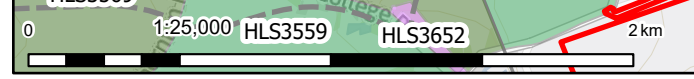
Registered office: 80Fen, 80 Fenchurch Street, London EC3M 4BY
Coordinating Office: 5th Floor, 401 Faraday Street, Warrington WA3 6GA
www.arcadis.com

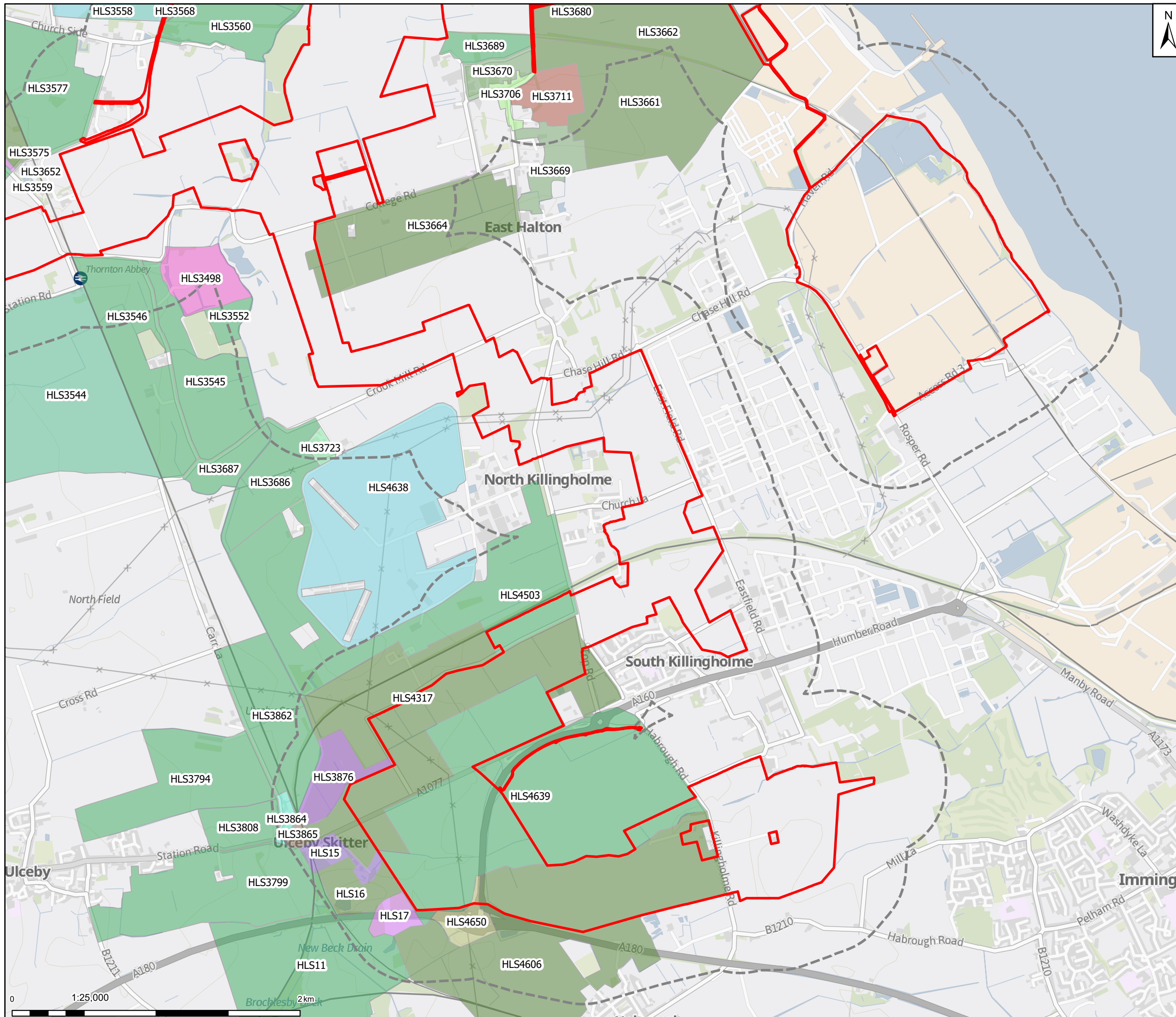
Title: **Figure 11.5
Historic Landscape Characterization
Page 10 of 15**

Designed	J.F.	Date: 30 SEP 25	Signed
Drawn	M.B.	Date: 30 SEP 25	Signed
Checked	D.E.	Date: 30 SEP 25	Signed
Approved	J.C.	Date: 30 SEP 25	Signed
Scale:	1:25,000	Datum:	AOD
Original Size:	A3	Grid:	OS
Suitability Code:	S2	Project Number:	30181090

Suitability Description: **For Information**

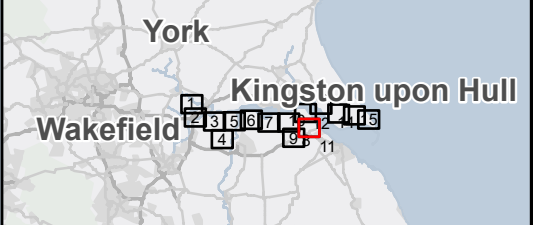
Drawing Number: 10607856-ARC-EGN-ZZ-DR-ZZ-00081
Revision: **P01**





- Legend**
- Draft Order Limits
 - Cultural Heritage 500m Study Area
 - Parliamentary Planned Enclosure
 - Plantation Woodland
 - Private Planned Enclosure
 - Public Transport Station
- Historic Landscape Characterisation**
- Ancient Enclosure
 - Detached Housing (C20th)
 - Fox Coverts
 - Historic Settlement Core
 - Isolated Farmstead
 - Junction
 - Livestock Rearing
 - Medieval High Status Residence
 - Medieval Religious Complex
 - Military Airfield
 - Modern Fields

Note: Contains OS data © Crown Copyright and database right 2025
Contains data from OS Zoomstack



Rev	Date	Description	Drawn	Check	Approv
01	30/09/25	INITIAL ISSUE	MB	DE	JC

Client:

Northern Endurance Partnership

PROJECT: HUMBER CARBON CAPTURE PIPELINE

Site: Humber

Client: Net Zero North Sea Storage Limited
Chertsey Road
Sunbury On Thames
Middlesex
United Kingdom
TW16 7BP

ARCADIS

Registered office: 80Fen
80 Fenchurch Street
London
EC3M 4BY

Coordinating Office: 5th Floor
401 Faraday Street
Warrington
WA3 6GA

www.arcadis.com

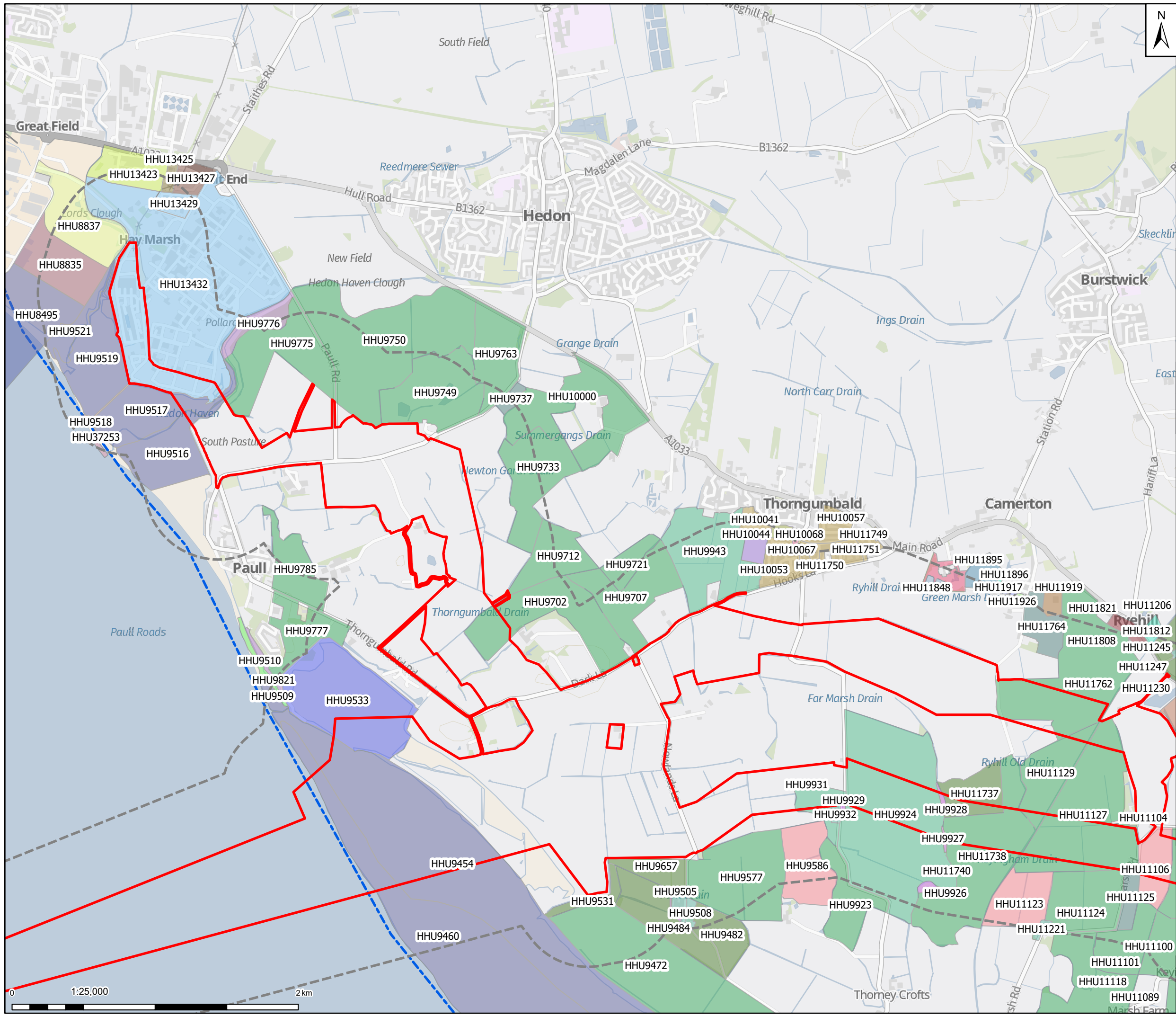
Title: **Figure 11.5
Historic Landscape Characterization
Page 11 of 15**

Designed	J.F.	Date	30 SEP 25	Signed
Drawn	M.B.	Date	30 SEP 25	Signed
Checked	D.E.	Date	30 SEP 25	Signed
Approved	J.C.	Date	30 SEP 25	Signed
Scale:	1:25,000	Datum:	AOD	
Original Size:	A3	Grid:	OS	
Suitability Code:	S2	Project Number:	30181090	

Suitability Description: **For Information**

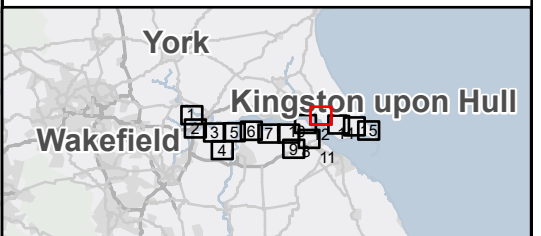
Drawing Number: **10607856-ARC-EGN-ZZ-DR-ZZ-00081** | Revision: **P01**





Legend

- Draft Order Limits
- Reporting Section Boundaries
- Cultural Heritage 500m Study Area
- Beach
- Chemical Works
- Coastal Management
- Derelict Industrial Land
- Detached Housing (C20th)
- Detached Housing (C21st)
- Docks, Wharves and Havens
- Early Enclosure
- Electricity Related Infrastructure
- Factory
- Formal Gardens
- Fuel Distribution
- General Commercial
- Historic Settlement Core
- Isolated Farm Complex
- Institutional Residence
- Mixed 20th Century
- Modern Fields
- Mud Flats
- Nurseries
- Other Recreational
- Parliamentary Planned Enclosure
- Planned Residential Development



Rev	Date	Description	Drawn	Check	Approv
01	30/09/25	INITIAL ISSUE	MB	DE	JC

Client:

Northern Endurance Partnership

PROJECT: HUMBER CARBON CAPTURE PIPELINE

Site: Humber

Client: Net Zero North Sea Storage Limited
Chertsey Road
Sunbury On Thames
Middlesex
United Kingdom
TW16 7BP

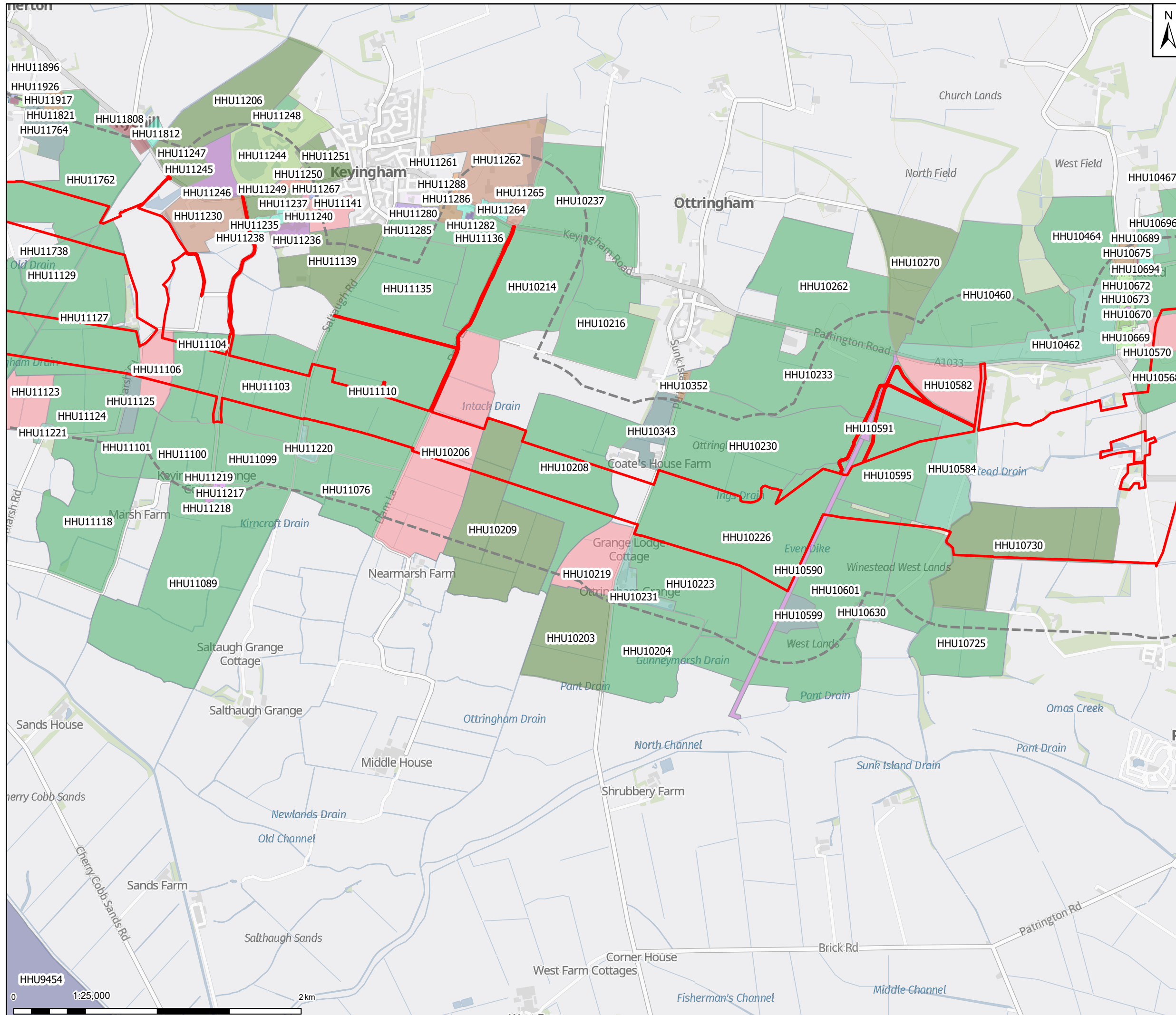
Registered office: 80 Fen, 80 Fenchurch Street, London EC3M 4BY
Coordinating Office: 5th Floor, 401 Faraday Street, Warrington WA3 6GA
www.arcadis.com

Title: **Figure 11.5
Historic Landscape Characterization
Page 12 of 15**

Designed	J.F.	Date: 30 SEP 25	Signed
Drawn	M.B.	Date: 30 SEP 25	Signed
Checked	D.E.	Date: 30 SEP 25	Signed
Approved	J.C.	Date: 30 SEP 25	Signed
Scale:	1:25,000	Datum:	AOD
Original Size:	A3	Grid:	OS
Suitability Code:	S2	Project Number:	30181090

Suitability Description: **For Information**

Drawing Number: 10607856-ARC-EGN-ZZ-DR-ZZ-00081
Revision: **P01**



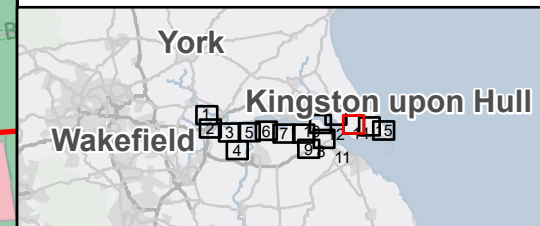
Legend

- Draft Order Limits
- Cultural Heritage 500m Study Area
- Modern Fields
- Mud Flats
- Nurseries
- Parliamentary Planned Enclosure
- Plantation Woodland
- Private Planned Enclosure
- Re-organised Early Enclosure
- Reinstated Land
- Sand and Gravel Quarry
- Semi-detached Housing (Pre WWII)
- Semi-detached Housing (WWII - C20th)
- Sports Field and Courts
- Terraced Housing (C20th)
- Village Farm Complex

Historic Landscape Characterisation

- Artificial Open Water
- Detached Housing (C19th)
- Detached Housing (C20th)
- Detached Housing (C21st)
- Early Enclosure
- Empty Housing Plot
- General Industrial
- Historic Settlement Core
- Institutional Residence
- Intensive Livestock Farming
- Isolated Farm Complex
- Mixed 20th Century

Note: Contains OS data © Crown Copyright and database right 2025
Contains data from OS Zoomstack



Rev	Date	Description	Drawn	Check	Approv
01	30/09/25	INITIAL ISSUE	MB	DE	JC

Client:

Northern Endurance Partnership

PROJECT: HUMBER CARBON CAPTURE PIPELINE

Site: Humber

Client: Net Zero North Sea Storage Limited
Chertsey Road
Sunbury On Thames
Middlesex
United Kingdom
TW16 7BP

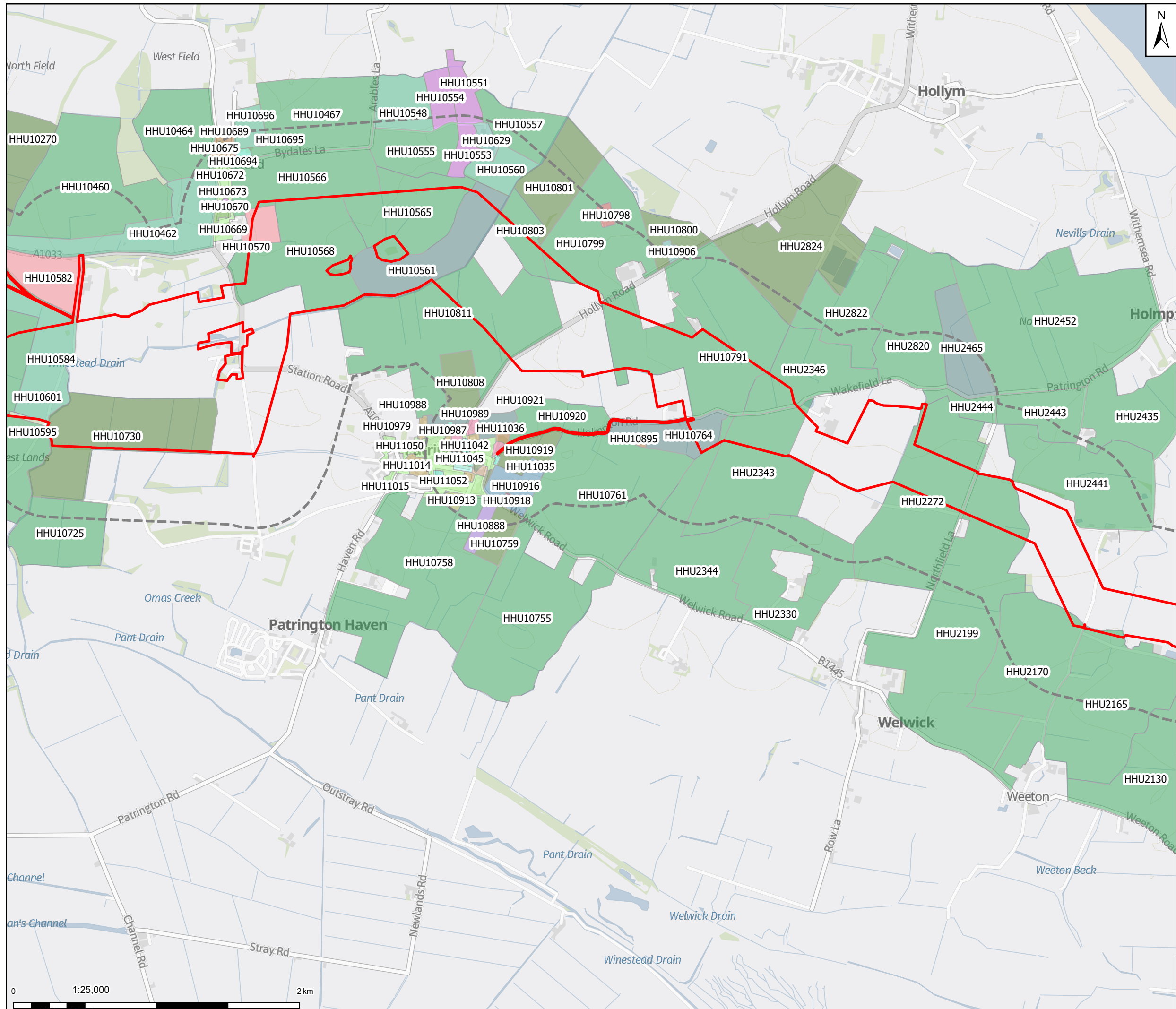
Registered office: 80Fen, 80 Fenchurch Street, London EC3M 4BY
Coordinating Office: 5th Floor, 401 Faraday Street, Warrington WA3 6GA
www.arcadis.com

Title: **Figure 11.5
Historic Landscape Characterization
Page 13 of 15**

Designed	J.F.	Date: 30 SEP 25	Signed
Drawn	M.B.	Date: 30 SEP 25	Signed
Checked	D.E.	Date: 30 SEP 25	Signed
Approved	J.C.	Date: 30 SEP 25	Signed
Scale:	1:25,000	Datum:	AOD
Original Size:	A3	Grid:	OS
Suitability Code:	S2	Project Number:	30181090

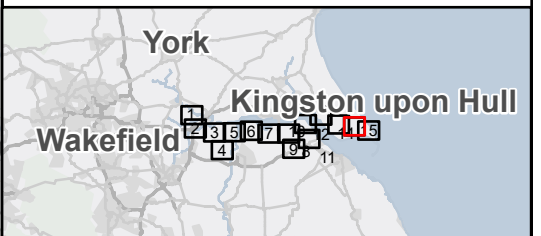
Suitability Description: **For Information**

Drawing Number: 10607856-ARC-EGN-ZZ-DR-ZZ-00081
Revision: P01



Legend

- Draft Order Limits
- Cultural Heritage 500m Study Area
- Allotment Gardens
- Artificial Open Water
- Detached Housing (C20th)
- Early Enclosure
- Empty Housing Plot
- Flats and Apartments
- Historic Settlement Core
- Isolated Farm Complex
- Mixed 20th Century
- Modern Fields
- Municipal and Private Cemeteries
- Other Recreational Enclosure
- Parliamentary Planned Enclosure
- Places of Religious Worship
- Planned Residential Development
- Plantation Woodland
- Private Planned Enclosure
- Re-organised Early Enclosure
- School
- Semi Detached Housing (Pre WWII)
- Semi-detached Housing (WWII - C20th)
- Sports Field and Courts
- Village Farm Complex



Rev	Date	Description	Drawn	Check	Approv
01	30/09/25	INITIAL ISSUE	MB	DE	JC

Client:

Northern Endurance Partnership

PROJECT: HUMBER CARBON CAPTURE PIPELINE

Site: Humber

Client: Net Zero North Sea Storage Limited
Chertsey Road
Sunbury On Thames
Middlesex
United Kingdom
TW16 7BP

Registered office: 80Fen, 80 Fenchurch Street, London EC3M 4BY
Coordinating Office: 5th Floor, 401 Faraday Street, Warrington WA3 6GA
www.arcadis.com

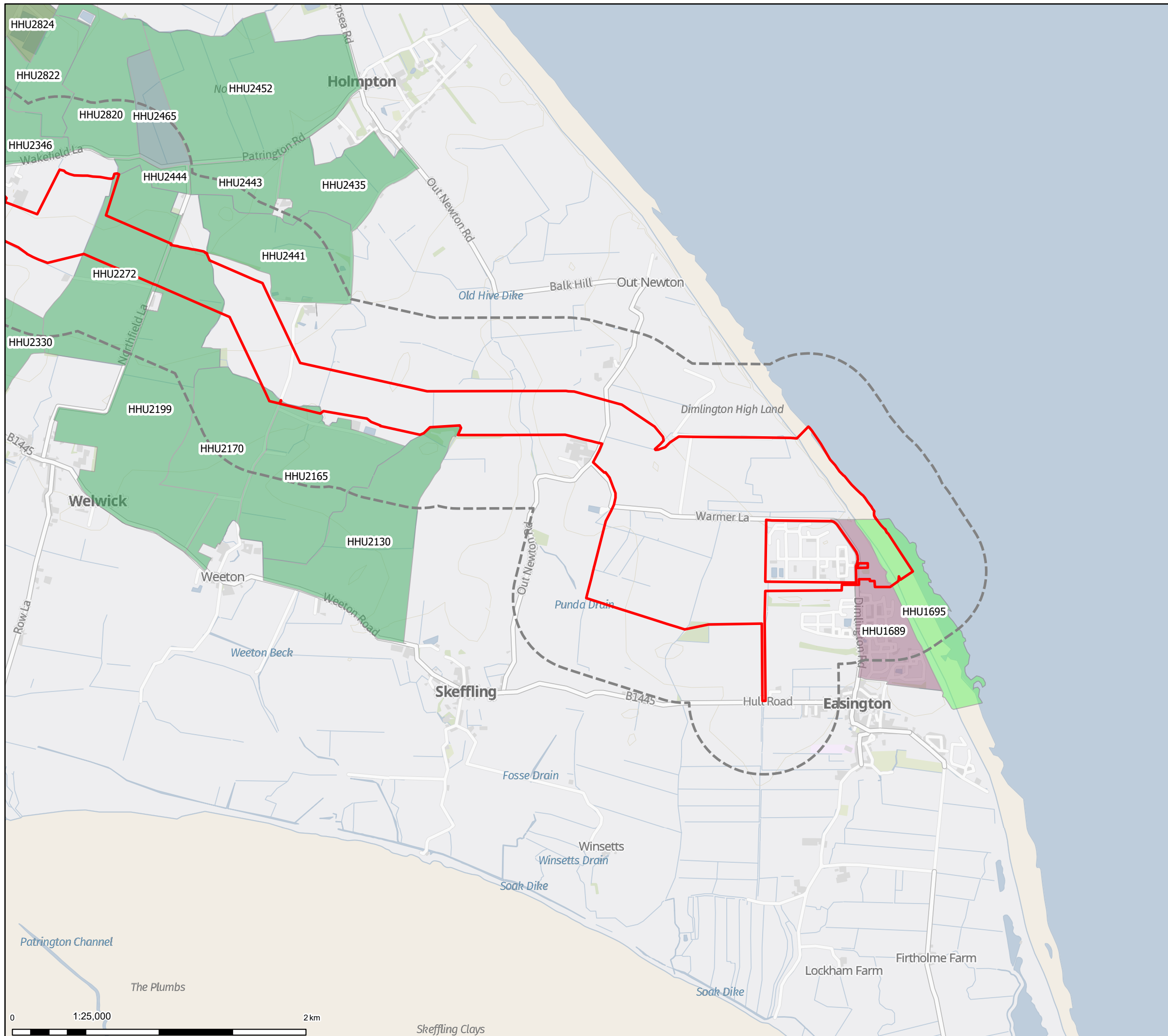
Title: **Figure 11.5
Historic Landscape Characterization
Page 14 of 15**

Designed	J.F.	Date: 30 SEP 25	Signed
Drawn	M.B.	Date: 30 SEP 25	Signed
Checked	D.E.	Date: 30 SEP 25	Signed
Approved	J.C.	Date: 30 SEP 25	Signed
Scale:	1:25,000	Datum:	AOD
Original Size:	A3	Grid:	OS
Suitability Code:	S2	Project Number:	30181090

Suitability Description: **For Information**

Drawing Number: 10607856-ARC-EGN-ZZ-DR-ZZ-00081
Revision: P01





Legend

- Draft Order Limits
- Cultural Heritage 500m Study Area

Historic Landscape Characterisation


- Beach
- Early Enclosure
- Fuel Distribution
- Modern Fields
- Parliamentary Planned Enclosure

Note: Contains OS data © Crown Copyright and database right 2025
Contains data from OS Zoomstack



Rev	Date	Description	Drawn	Check	Approv
01	30/09/25	INITIAL ISSUE	MB	DE	JC

Client:



Site
Humber

PROJECT:
HUMBER CARBON CAPTURE PIPELINE

Client
Net Zero North Sea Storage Limited
Chertsey Road
Sunbury On Thames
Middlesex
United Kingdom
TW16 7BP



Registered office:
80Fen
80 Fenchurch Street
London
EC3M 4BY

Coordinating Office:
5th Floor
401 Faraday Street
Warrington
WA3 6GA

www.arcadis.com

Title:

Figure 11.5
Historic Landscape Characterization
Page 15 of 15

Designed	J.F.	Date: 30 SEP 25	Signed
Drawn	M.B.	Date: 30 SEP 25	Signed
Checked	D.E.	Date: 30 SEP 25	Signed
Approved	J.C.	Date: 30 SEP 25	Signed
Scale:	1:25,000	Datum:	AOD
Original Size:	A3	Grid:	OS
Suitability Code:	S2	Project Number:	30181090

Suitability Description: **For Information**

Drawing Number: 10607856-ARC-EGN-ZZ-DR-ZZ-00081 | Revision: P01

