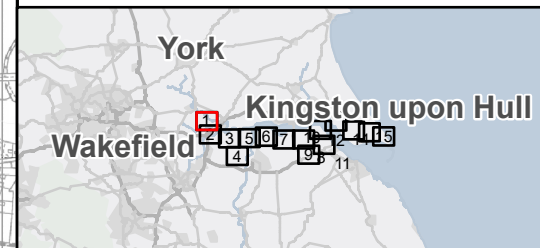


Legend

- Draft Order Limits
- Local Authority Boundary
- Trenchless Crossing Compound
- Temporary Construction Compound
- Above Ground Installation (AGI)
- Pipeline Study Area (1km)
- AGI Study Area (1.5km)
- Temporary Construction Compound Area (1.5km)

Notes: Contains OS data © Crown Copyright and database right 2025
Contains data from OS Zoomstack



| Rev | Date | Description | Drawn | Check | Approv |
|-----|----------|---------------|-------|-------|--------|
| 01 | 30/09/25 | INITIAL ISSUE | MB | LB | JC |

Client:

Northern Endurance Partnership

PROJECT: HUMBER CARBON CAPTURE PIPELINE

Site: Humber

Client: Net Zero North Sea Storage Limited
Chertsey Road
Sunbury On Thames
Middlesex
United Kingdom
TW16 7BP

ARCADIS

Registered office: 80Fen, 80 Fenchurch Street, London EC3M 4BY
Coordinating Office: 5th Floor, 401 Faraday Street, Warrington WA3 6GA
www.arcadis.com

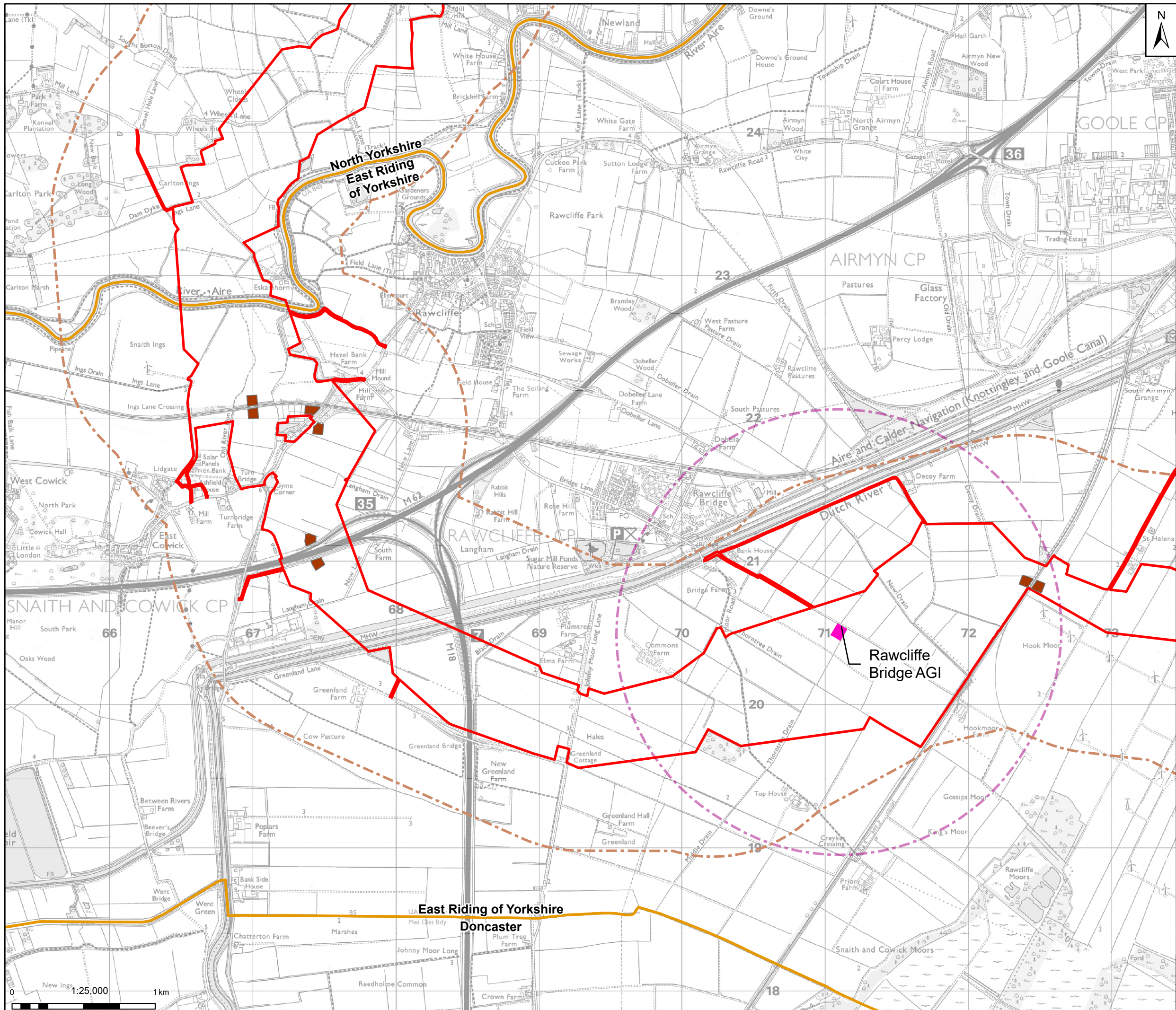
Title: **Figure 12.1 Site Location and Landscape and Visual Study Area Page 1 of 15**

| | | | |
|-------------------|----------|-----------------|----------|
| Designed | M.Z. | Date: 30 SEP 25 | Signed |
| Drawn | M.B. | Date: 30 SEP 25 | Signed |
| Checked | L.B. | Date: 30 SEP 25 | Signed |
| Approved | J.C. | Date: 30 SEP 25 | Signed |
| Scale: | 1:25,000 | Datum: | AOD |
| Original Size: | A3 | Grid: | OS |
| Suitability Code: | S2 | Project Number: | 30181090 |

Suitability Description: **For Information**

Drawing Number: 10607856-ARC-EGN-ZZ-DR-ZZ-00056
Revision: P01

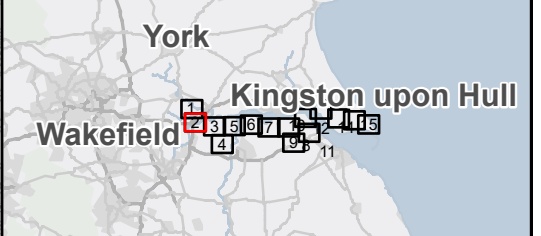




Legend

- Draft Order Limits
- Local Authority Boundary
- Trenchless Crossing Compound
- Above Ground Installation (AGI)
- Pipeline Study Area (1km)
- AGI Study Area (1.5km)

Notes: Contains OS data © Crown Copyright and database right 2025
Contains data from OS Zoomstack



| Rev | Date | Description | Drawn | Check | Approv |
|-----|----------|---------------|-------|-------|--------|
| 01 | 30/09/25 | INITIAL ISSUE | MB | LB | JC |

Client:

Northern Endurance Partnership

PROJECT: HUMBER CARBON CAPTURE PIPELINE

Site: Humber

Client: Net Zero North Sea Storage Limited
Chertsey Road
Sunbury On Thames
Middlesex
United Kingdom
TW16 7BP

ARCADIS

Registered office: 80Fen
80 Fenchurch Street
London
EC3M 4BY
www.arcadis.com

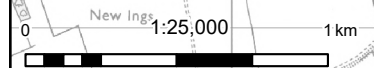
Coordinating Office: 5th Floor
401 Faraday Street
Warrington
WA3 6GA

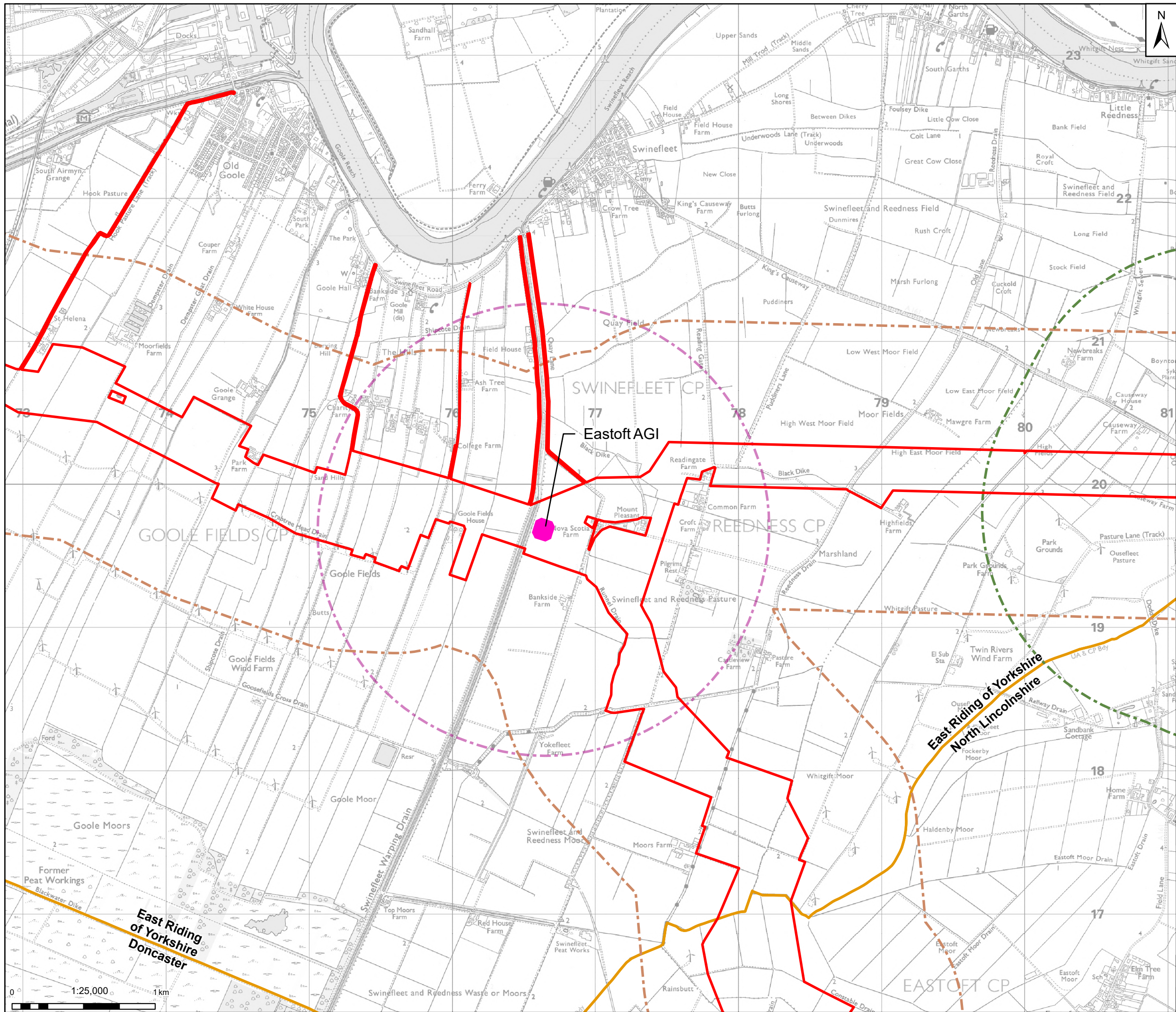
Title: **Figure 12.1
Site Location and
Landscape and Visual Study Area
Page 2 of 15**

| | | | | |
|-------------------|----------|-----------------|-----------|--------|
| Designed | M.Z. | Date | 30 SEP 25 | Signed |
| Drawn | M.B. | Date | 30 SEP 25 | Signed |
| Checked | L.B. | Date | 30 SEP 25 | Signed |
| Approved | J.C. | Date | 30 SEP 25 | Signed |
| Scale: | 1:25,000 | Datum: | AOD | |
| Original Size: | A3 | Grid: | OS | |
| Suitability Code: | S2 | Project Number: | 30181090 | |

Suitability Description: **For Information**

Drawing Number: 10607856-ARC-EGN-ZZ-DR-ZZ-00056
Revision: P01

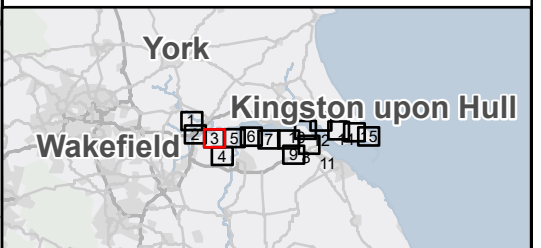




Legend

- Draft Order Limits
- Pipeline Study Area (1km)
- Local Authority Boundary
- AGI Study Area (1.5km)
- Above Ground Installation (AGI)
- Temporary Construction Compound Area (1.5km)

Notes: Contains OS data © Crown Copyright and database right 2025
Contains data from OS Zoomstack



| Rev | Date | Description | Drawn | Check | Approv |
|-----|----------|---------------|-------|-------|--------|
| 01 | 30/09/25 | INITIAL ISSUE | MB | LB | JC |

Client:

Northern Endurance Partnership

PROJECT: HUMBER CARBON CAPTURE PIPELINE

Site: Humber

Client: Net Zero North Sea Storage Limited
Chertsey Road
Sunbury On Thames
Middlesex
United Kingdom
TW16 7BP

Registered office:
80Fen
80 Fenchurch Street
London
EC3M 4BY

Coordinating Office:
5th Floor
401 Faraday Street
Warrington
WA3 6GA

www.arcadis.com

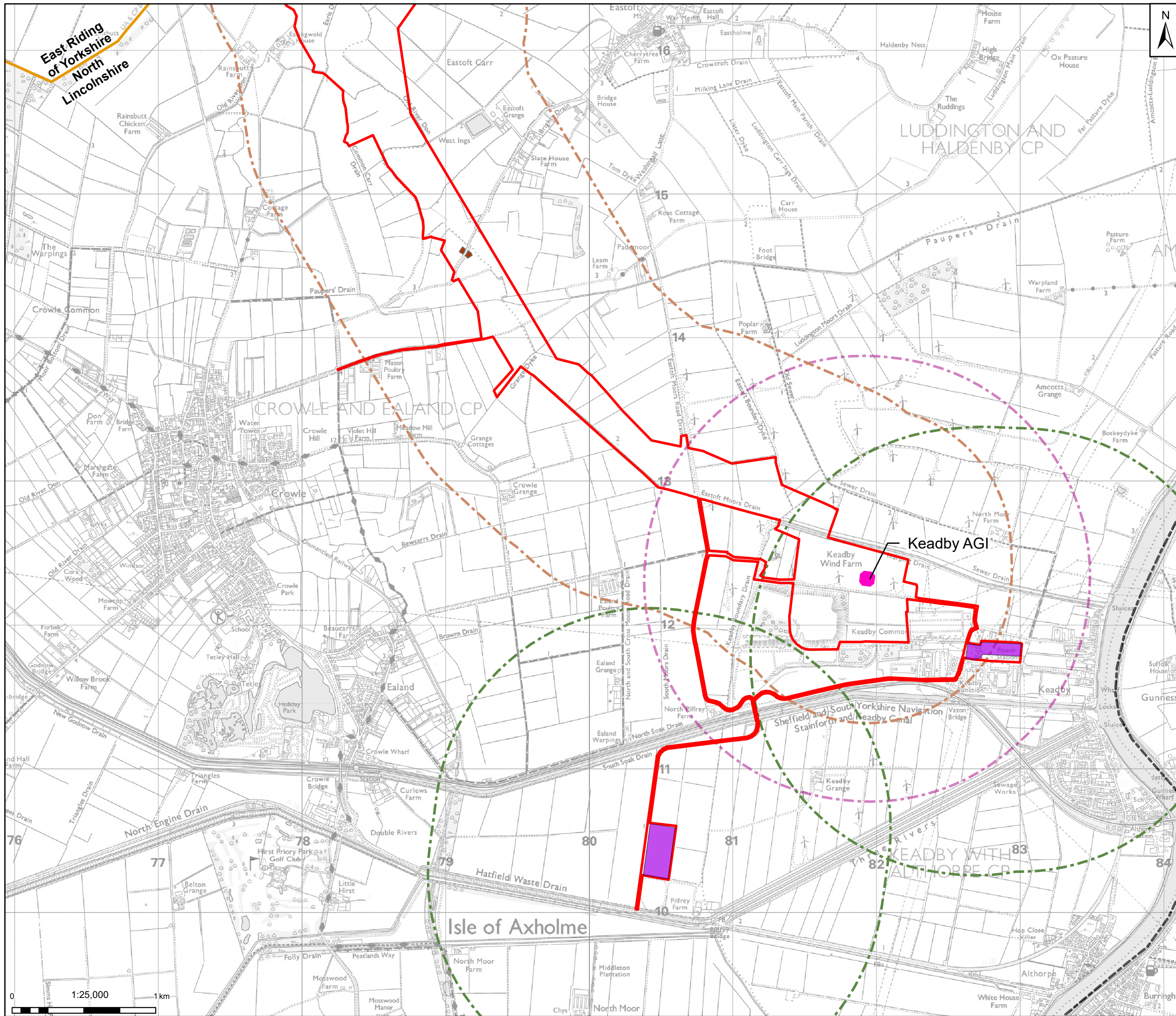
Title:

**Figure 12.1
Site Location and
Landscape and Visual Study Area
Page 3 of 15**

| | | | | |
|-------------------|----------|-----------------|-----------|--------|
| Designed | M.Z. | Date | 30 SEP 25 | Signed |
| Drawn | M.B. | Date | 30 SEP 25 | Signed |
| Checked | L.B. | Date | 30 SEP 25 | Signed |
| Approved | J.C. | Date | 30 SEP 25 | Signed |
| Scale: | 1:25,000 | Datum: | AOD | |
| Original Size: | A3 | Grid: | OS | |
| Suitability Code: | S2 | Project Number: | 30181090 | |

For Information

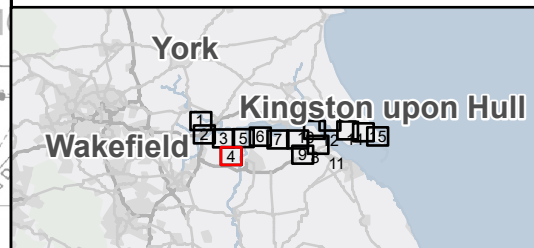
Drawing Number: 10607856-ARC-EGN-ZZ-DR-ZZ-00056 Revision: P01



Legend

- Draft Order Limits
- Local Authority Boundary
- Trenchless Crossing Compound
- Temporary Construction Compound
- Above Ground Installation (AGI)
- Pipeline Study Area (1km)
- AGI Study Area (1.5km)
- Temporary Construction Compound Area (1.5km)

Notes: Contains OS data © Crown Copyright and database right 2025
Contains data from OS Zoomstack



| Rev | Date | Description | Drawn | Check | Approv |
|-----|----------|---------------|-------|-------|--------|
| 01 | 30/09/25 | INITIAL ISSUE | MB | LB | JC |

Client:

Northern Endurance Partnership

PROJECT: HUMBER CARBON CAPTURE PIPELINE

Site: Humber

Client: Net Zero North Sea Storage Limited
Chertsey Road
Sunbury On Thames
Middlesex
United Kingdom
TW16 7BP

ARCADIS

Registered office: 80Fen, 80 Fenchurch Street, London EC3M 4BY
www.arcadis.com

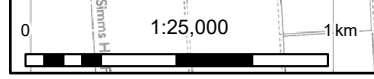
Coordinating Office: 5th Floor, 401 Faraday Street, Warrington WA3 6GA

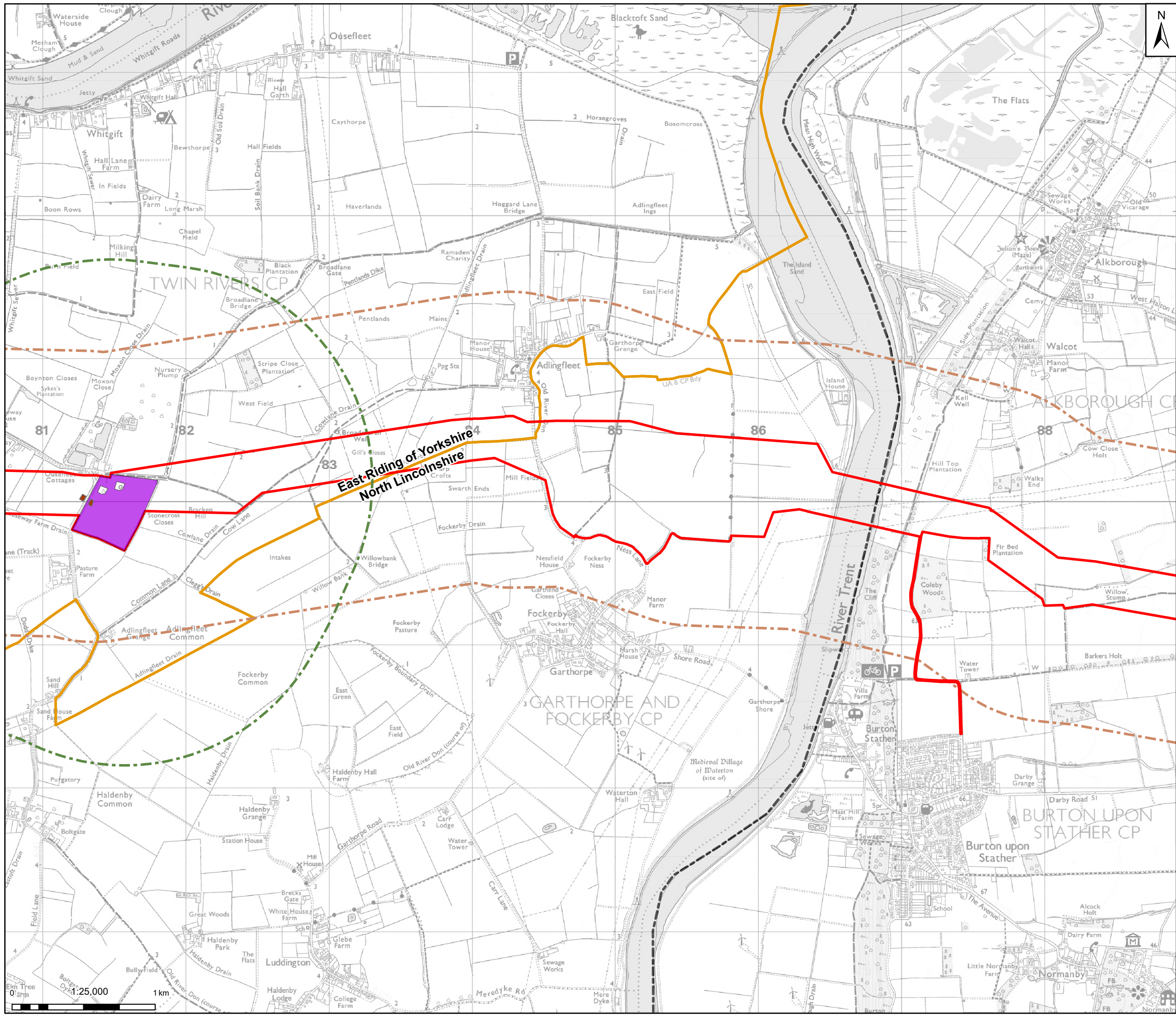
Title: **Figure 12.1 Site Location and Landscape and Visual Study Area**
Page 4 of 15

| | | | | |
|-------------------|----------|-----------------|-----------|--------|
| Designed | M.Z. | Date | 30 SEP 25 | Signed |
| Drawn | M.B. | Date | 30 SEP 25 | Signed |
| Checked | L.B. | Date | 30 SEP 25 | Signed |
| Approved | J.C. | Date | 30 SEP 25 | Signed |
| Scale: | 1:25,000 | Datum: | AOD | |
| Original Size: | A3 | Grid: | OS | |
| Suitability Code: | S2 | Project Number: | 30181090 | |

For Information

Drawing Number: 10607856-ARC-EGN-ZZ-DR-ZZ-00056
Revision: P01

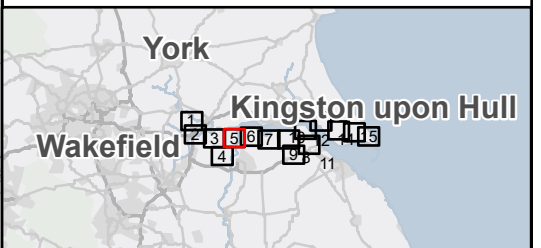




Legend

- Draft Order Limits
- Local Authority Boundary
- Trenchless Crossing Compound
- Temporary Construction Compound
- Pipeline Study Area (1km)
- Temporary Construction Compound Area (1.5km)

Notes: Contains OS data © Crown Copyright and database right 2025
Contains data from OS Zoomstack



| Rev | Date | Description | Drawn | Check | Approv |
|-----|----------|---------------|-------|-------|--------|
| 01 | 30/09/25 | INITIAL ISSUE | MB | LB | JC |

Client:

Northern Endurance Partnership

PROJECT: HUMBER CARBON CAPTURE PIPELINE

Site: Humber

Client: Net Zero North Sea Storage Limited
Chertsey Road
Sunbury On Thames
Middlesex
United Kingdom
TW16 7BP

Registered office: 80Fen, 80 Fenchurch Street, London EC3M 4BY
Coordinating Office: 5th Floor, 401 Faraday Street, Warrington WA3 6GA
www.arcadis.com

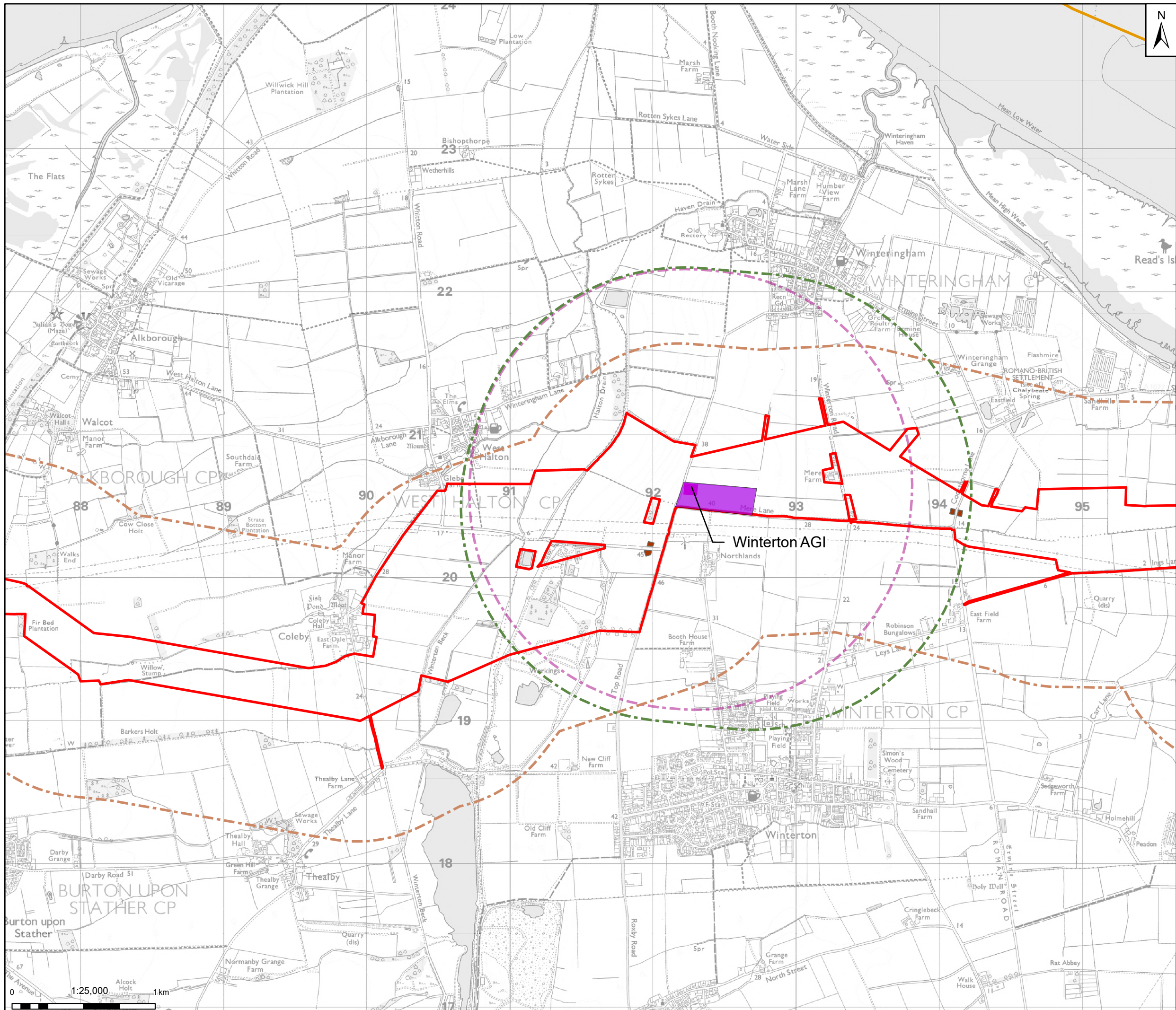
Title: **Figure 12.1 Site Location and Landscape and Visual Study Area**
Page 5 of 15

| | | | | |
|-------------------|----------|-----------------|-----------|--------|
| Designed | M.Z. | Date | 30 SEP 25 | Signed |
| Drawn | M.B. | Date | 30 SEP 25 | Signed |
| Checked | L.B. | Date | 30 SEP 25 | Signed |
| Approved | J.C. | Date | 30 SEP 25 | Signed |
| Scale: | 1:25,000 | Datum: | AOD | |
| Original Size: | A3 | Grid: | OS | |
| Suitability Code: | S2 | Project Number: | 30181090 | |

Suitability Description: **For Information**

Drawing Number: 10607856-ARC-EGN-ZZ-DR-ZZ-00056
Revision: P01

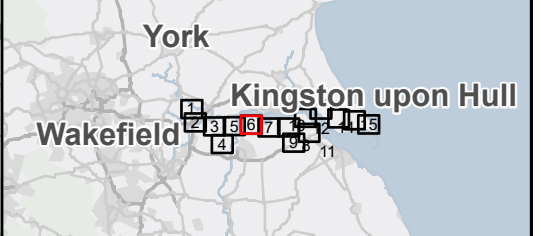
Scale: 1:25,000
1 km



Legend

| | |
|---------------------------------|--|
| Draft Order Limits | Above Ground Installation (AGI) |
| Local Authority Boundary | Pipeline Study Area (1km) |
| Trenchless Crossing Compound | AGI Study Area (1.5km) |
| Temporary Construction Compound | Temporary Construction Compound Area (1.5km) |

Notes: Contains OS data © Crown Copyright and database right 2025
Contains data from OS Zoomstack



| Rev | Date | Description | Drawn | Check | Approv |
|-----|----------|---------------|-------|-------|--------|
| 01 | 30/09/25 | INITIAL ISSUE | MB | LB | JC |

Client:

Northern Endurance Partnership

PROJECT: **HUMBER CARBON CAPTURE PIPELINE**

Site: Humber

Client: Net Zero North Sea Storage Limited
Chertsey Road
Sunbury On Thames
Middlesex
United Kingdom
TW16 7BP

ARCADIS

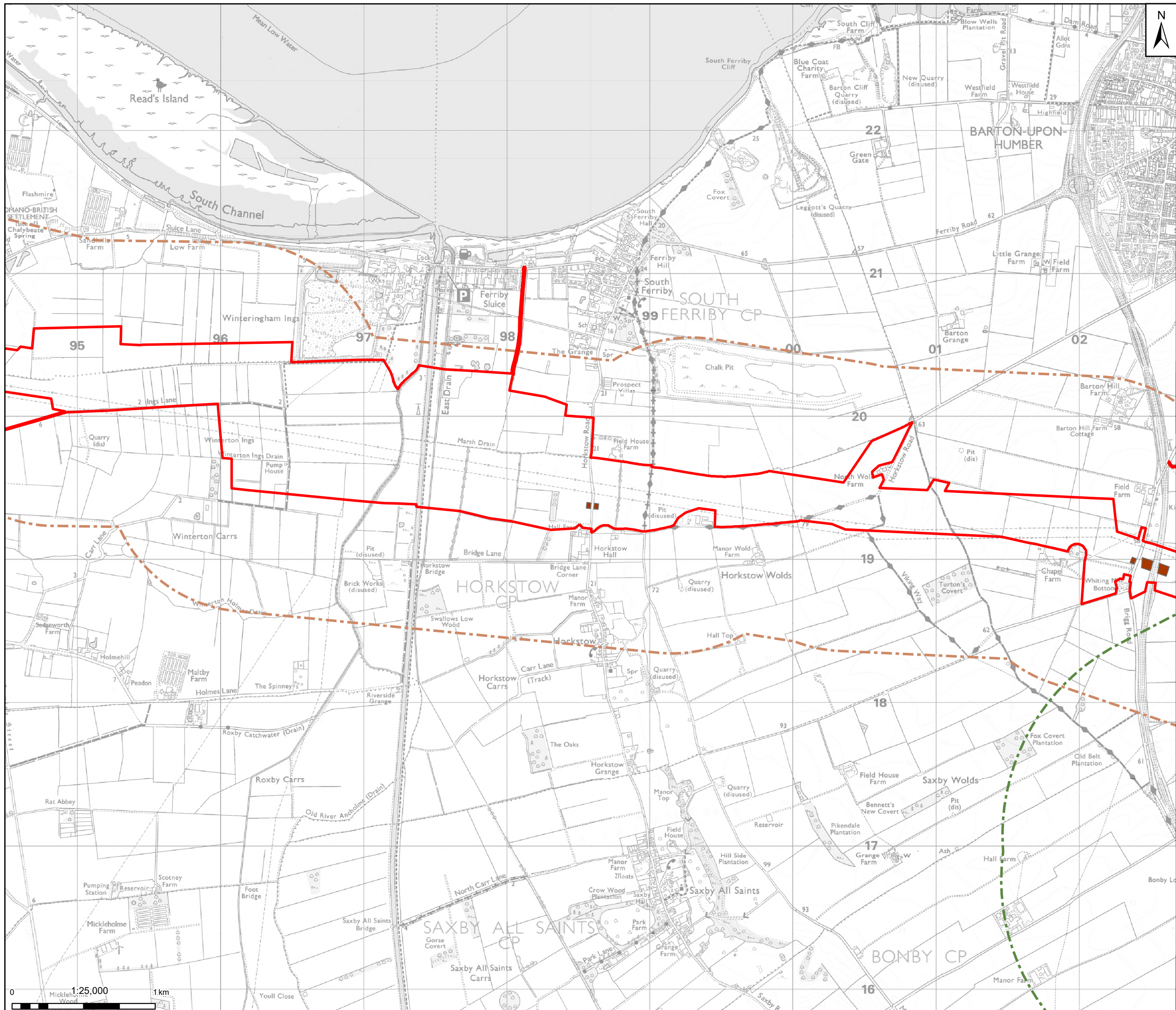
Registered office: 80Fen, 80 Fenchurch Street, London EC3M 4BY
Coordinating Office: 5th Floor, 401 Faraday Street, Warrington WA3 6GA
www.arcadis.com

Title: **Figure 12.1 Site Location and Landscape and Visual Study Area Page 6 of 15**

| | | | | |
|-------------------|----------|-----------------|-----------|--------|
| Designed | M.Z. | Date | 30 SEP 25 | Signed |
| Drawn | M.B. | Date | 30 SEP 25 | Signed |
| Checked | L.B. | Date | 30 SEP 25 | Signed |
| Approved | J.C. | Date | 30 SEP 25 | Signed |
| Scale: | 1:25,000 | Datum: | AOD | |
| Original Size: | A3 | Grid: | OS | |
| Suitability Code: | S2 | Project Number: | 30181090 | |

Suitability Description: **For Information**

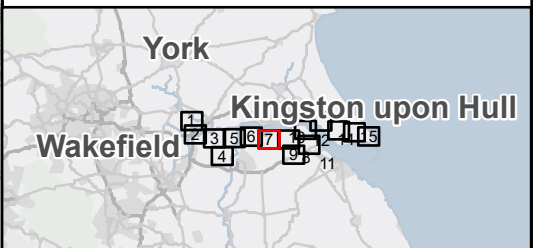
Drawing Number: 10607856-ARC-EGN-ZZ-DR-ZZ-00056
Revision: P01



Legend

- Draft Order Limits
- Local Authority Boundary
- Trenchless Crossing Compound
- Pipeline Study Area (1km)
- Temporary Construction Compound Area (1.5km)

Notes: Contains OS data © Crown Copyright and database right 2025
Contains data from OS Zoomstack



| Rev | Date | Description | Drawn | Check | Approv |
|-----|----------|---------------|-------|-------|--------|
| 01 | 30/09/25 | INITIAL ISSUE | MB | LB | JC |

Client:

PROJECT: HUMBER CARBON CAPTURE PIPELINE

Site: Humber

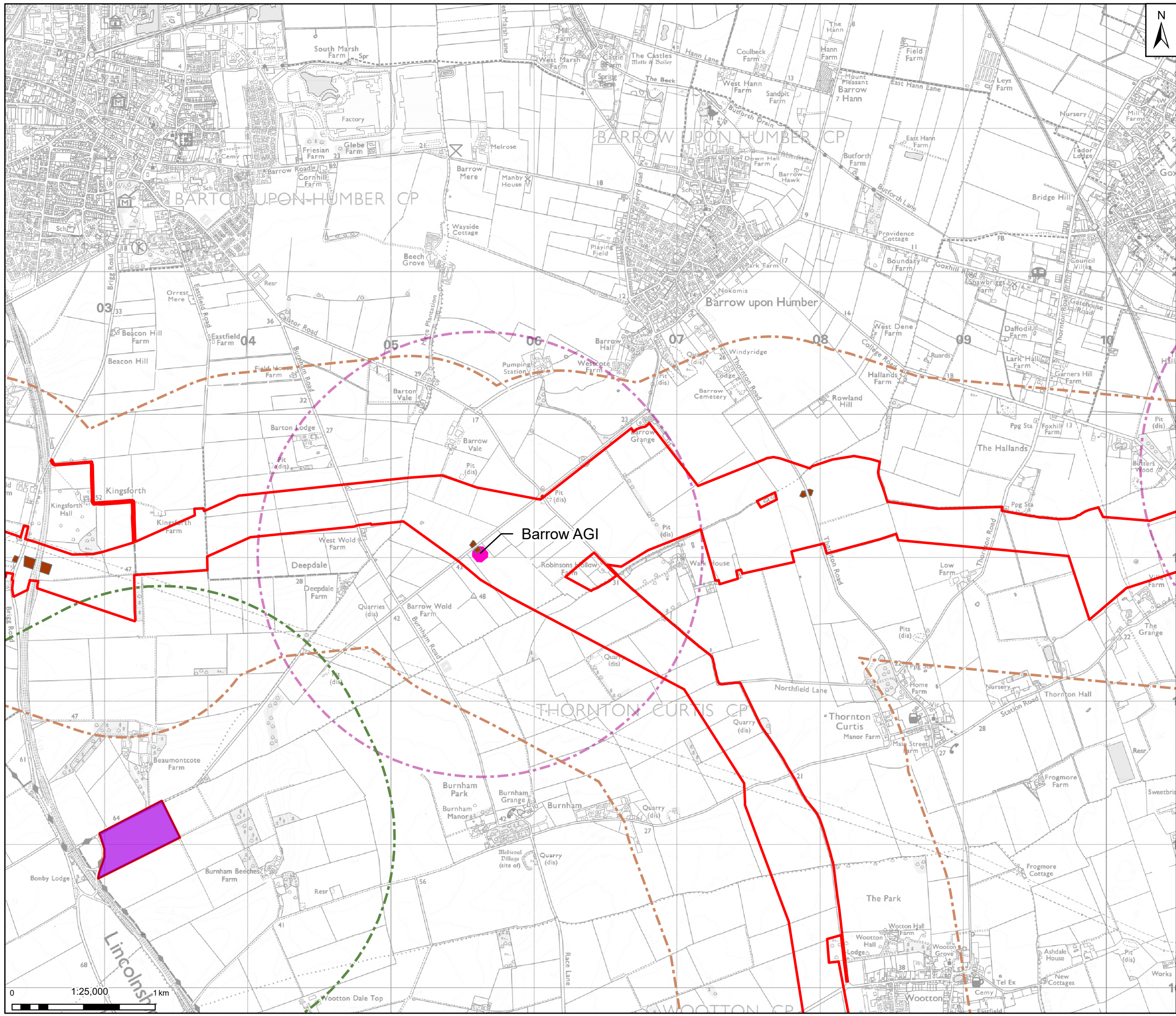
Client: Net Zero North Sea Storage Limited
Chertsey Road
Sunbury On Thames
Middlesex
United Kingdom
TW16 7BP

ARCADIS

Registered office: 80Fen, 80 Fenchurch Street, London EC3M 4BY
Coordinating Office: 5th Floor, 401 Faraday Street, Warrington, Warrington WA3 6GA
www.arcadis.com

Title: **Figure 12.1 Site Location and Landscape and Visual Study Area**
Page 7 of 15

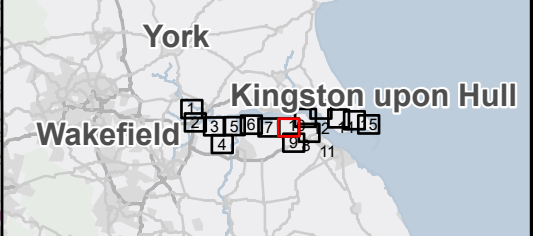
| | | | | |
|--|---------------------------------|-----------------|-----------|---------------|
| Designed | M.Z. | Date | 30 SEP 25 | Signed |
| Drawn | M.B. | Date | 30 SEP 25 | Signed |
| Checked | L.B. | Date | 30 SEP 25 | Signed |
| Approved | J.C. | Date | 30 SEP 25 | Signed |
| Scale: | 1:25,000 | Datum: | AOD | |
| Original Size: | A3 | Grid: | OS | |
| Suitability Code: | S2 | Project Number: | 30181090 | |
| Suitability Description: For Information | | | | |
| Drawing Number: | 10607856-ARC-EGN-ZZ-DR-ZZ-00056 | | | Revision: P01 |



Legend

- Draft Order Limits
- Local Authority Boundary
- Trenchless Crossing Compound
- Temporary Construction Compound
- Above Ground Installation (AGI)
- Pipeline Study Area (1km)
- AGI Study Area (1.5km)
- Temporary Construction Compound Area (1.5km)

Notes: Contains OS data © Crown Copyright and database right 2025
Contains data from OS Zoomstack



| Rev | Date | Description | Drawn | Check | Approv |
|-----|----------|---------------|-------|-------|--------|
| 01 | 30/09/25 | INITIAL ISSUE | MB | LB | JC |

Client:

Northern Endurance Partnership

PROJECT: HUMBER CARBON CAPTURE PIPELINE

Site: Humber

Client: Net Zero North Sea Storage Limited
Chertsey Road
Sunbury On Thames
Middlesex
United Kingdom
TW16 7BP

ARCADIS

Registered office: 80Fen
80 Fenchurch Street
London
EC3M 4BY

Coordinating Office: 5th Floor
401 Faraday Street
Warrington
WA3 6GA

www.arcadis.com

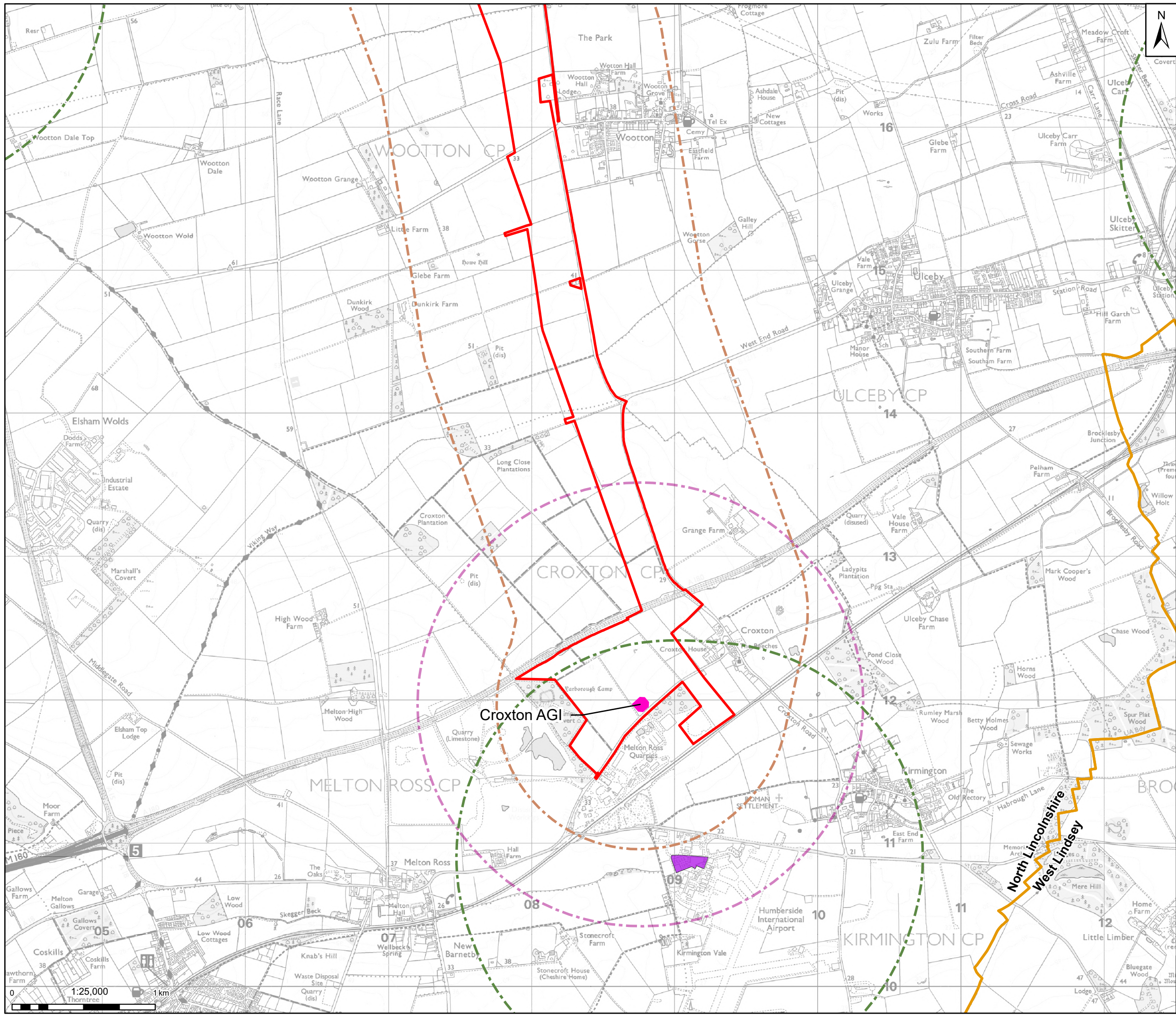
Title: **Figure 12.1
Site Location and
Landscape and Visual Study Area
Page 8 of 15**

| | | | | |
|-------------------|----------|-----------------|-----------|--------|
| Designed | M.Z. | Date | 30 SEP 25 | Signed |
| Drawn | M.B. | Date | 30 SEP 25 | Signed |
| Checked | L.B. | Date | 30 SEP 25 | Signed |
| Approved | J.C. | Date | 30 SEP 25 | Signed |
| Scale: | 1:25,000 | Datum: | AOD | |
| Original Size: | A3 | Grid: | OS | |
| Suitability Code: | S2 | Project Number: | 30181090 | |

Suitability Description: **For Information**

Drawing Number: 10607856-ARC-EGN-ZZ-DR-ZZ-00056

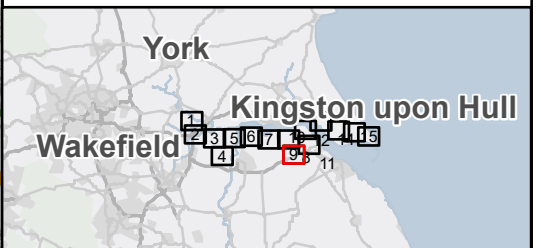
Revision: **P01**



Legend

- Draft Order Limits
- Pipeline Study Area (1km)
- AGI Study Area (1.5km)
- Temporary Construction Compound
- Temporary Construction Compound Area (1.5km)
- Local Authority Boundary
- Above Ground Installation (AGI)

Notes: Contains OS data © Crown Copyright and database right 2025
Contains data from OS Zoomstack



| Rev | Date | Description | Drawn | Check | Approv |
|-----|----------|---------------|-------|-------|--------|
| 01 | 30/09/25 | INITIAL ISSUE | MB | LB | JC |

Client:

Site
Humber

PROJECT:
HUMBER CARBON CAPTURE PIPELINE

Client
Net Zero North Sea Storage Limited
Chertsey Road
Sunbury On Thames
Middlesex
United Kingdom
TW16 7BP

Registered office:
80Fen
80 Fenchurch Street
London
EC3M 4BY

Coordinating Office:
5th Floor
401 Faraday Street
Warrington
WA3 6GA

www.arcadis.com

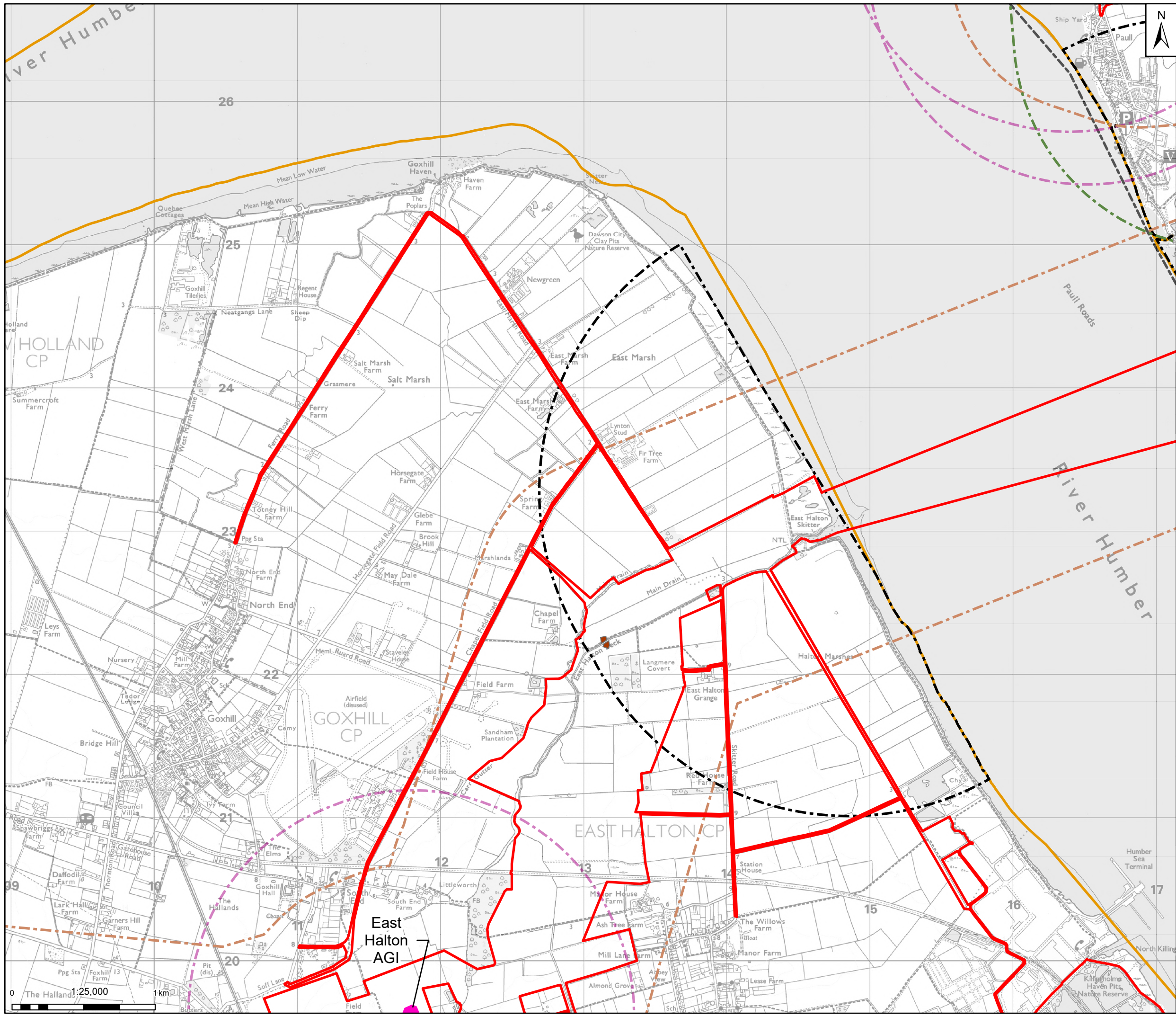
Title:
**Figure 12.1
Site Location and
Landscape and Visual Study Area
Page 9 of 15**

| | | | | |
|-------------------|----------|-----------------|-----------|--------|
| Designed | M.Z. | Date | 30 SEP 25 | Signed |
| Drawn | M.B. | Date | 30 SEP 25 | Signed |
| Checked | L.B. | Date | 30 SEP 25 | Signed |
| Approved | J.C. | Date | 30 SEP 25 | Signed |
| Scale: | 1:25,000 | Datum: | AOD | |
| Original Size: | A3 | Grid: | OS | |
| Suitability Code: | S2 | Project Number: | 30181090 | |

For Information

Drawing Number: 10607856-ARC-EGN-ZZ-DR-ZZ-00056
Revision: P01

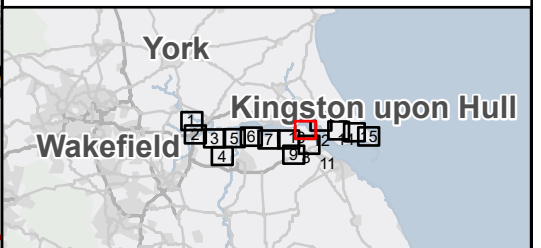




Legend


- Draft Order Limits
- Pipeline Study Area (1km)
- AGI Study Area (1.5km)
- Humber Crossing Study Area (2km)
- Local Authority Boundary
- Trenchless Crossing Compound
- Above Ground Installation (AGI)
- Temporary Construction Compound Area (1.5km)

Notes: Contains OS data © Crown Copyright and database right 2025
Contains data from OS Zoomstack



| Rev | Date | Description | Drawn | Check | Approv |
|-----|----------|---------------|-------|-------|--------|
| 01 | 30/09/25 | INITIAL ISSUE | MB | LB | JC |

Client:



Northern Endurance Partnership

PROJECT:
HUMBER CARBON CAPTURE PIPELINE

| Site | Client |
|---------------|---|
| <p>Humber</p> | <p>Net Zero North Sea Storage Limited Chertsey Road Sunbury On Thames Middlesex United Kingdom TW16 7BP</p> |



Registered office:
80Fen
80 Fenchurch Street
London
EC3M 4BY
www.arcadis.com

Coordinating Office:
5th Floor
401 Faraday Street
Warrington
WA3 6GA

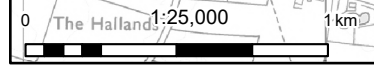
Title:

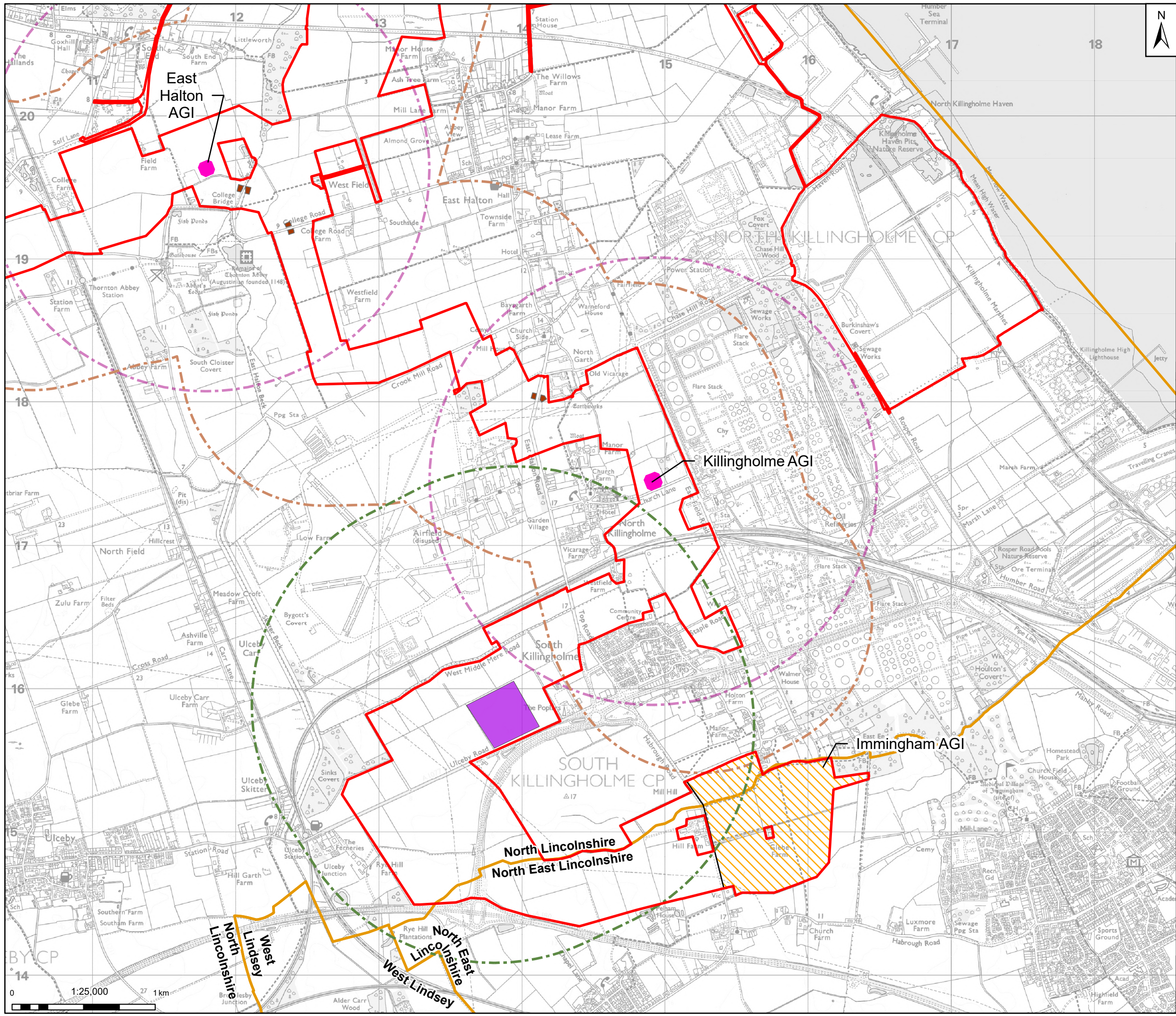
Figure 12.1
Site Location and
Landscape and Visual Study Area
Page 10 of 15

| | | | | |
|-------------------|----------|-----------------|-----------|--------|
| Designed | M.Z. | Date | 30 SEP 25 | Signed |
| Drawn | M.B. | Date | 30 SEP 25 | Signed |
| Checked | L.B. | Date | 30 SEP 25 | Signed |
| Approved | J.C. | Date | 30 SEP 25 | Signed |
| Scale: | 1:25,000 | Datum: | AOD | |
| Original Size: | A3 | Grid: | OS | |
| Suitability Code: | S2 | Project Number: | 30181090 | |

Suitability Description: For Information

Drawing Number: 10607856-ARC-EGN-ZZ-DR-ZZ-00056 Revision: P01

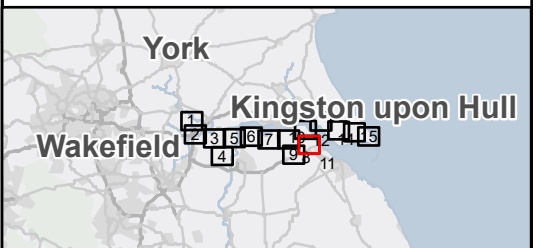




Legend

- Draft Order Limits
- Pipeline Study Area (1km)
- Local Authority Boundary
- AGI Study Area (1.5km)
- Temporary Construction Compound Area (1.5km)
- Temporary Construction Compound
- Above Ground Installation (AGI)
- Search Area for AGI

Notes: Contains OS data © Crown Copyright and database right 2025
Contains data from OS Zoomstack



| Rev | Date | Description | Drawn | Check | Approv |
|-----|----------|---------------|-------|-------|--------|
| 01 | 30/09/25 | INITIAL ISSUE | MB | LB | JC |

Client:

Northern Endurance Partnership

PROJECT: HUMBER CARBON CAPTURE PIPELINE

Site: Humber

Client: Net Zero North Sea Storage Limited
Chertsey Road
Sunbury On Thames
Middlesex
United Kingdom
TW16 7BP

ARCADIS

Registered office: 80 Fen
80 Fenchurch Street
London
EC3M 4BY

Coordinating Office: 5th Floor
401 Faraday Street
Warrington
WA3 6GA

www.arcadis.com

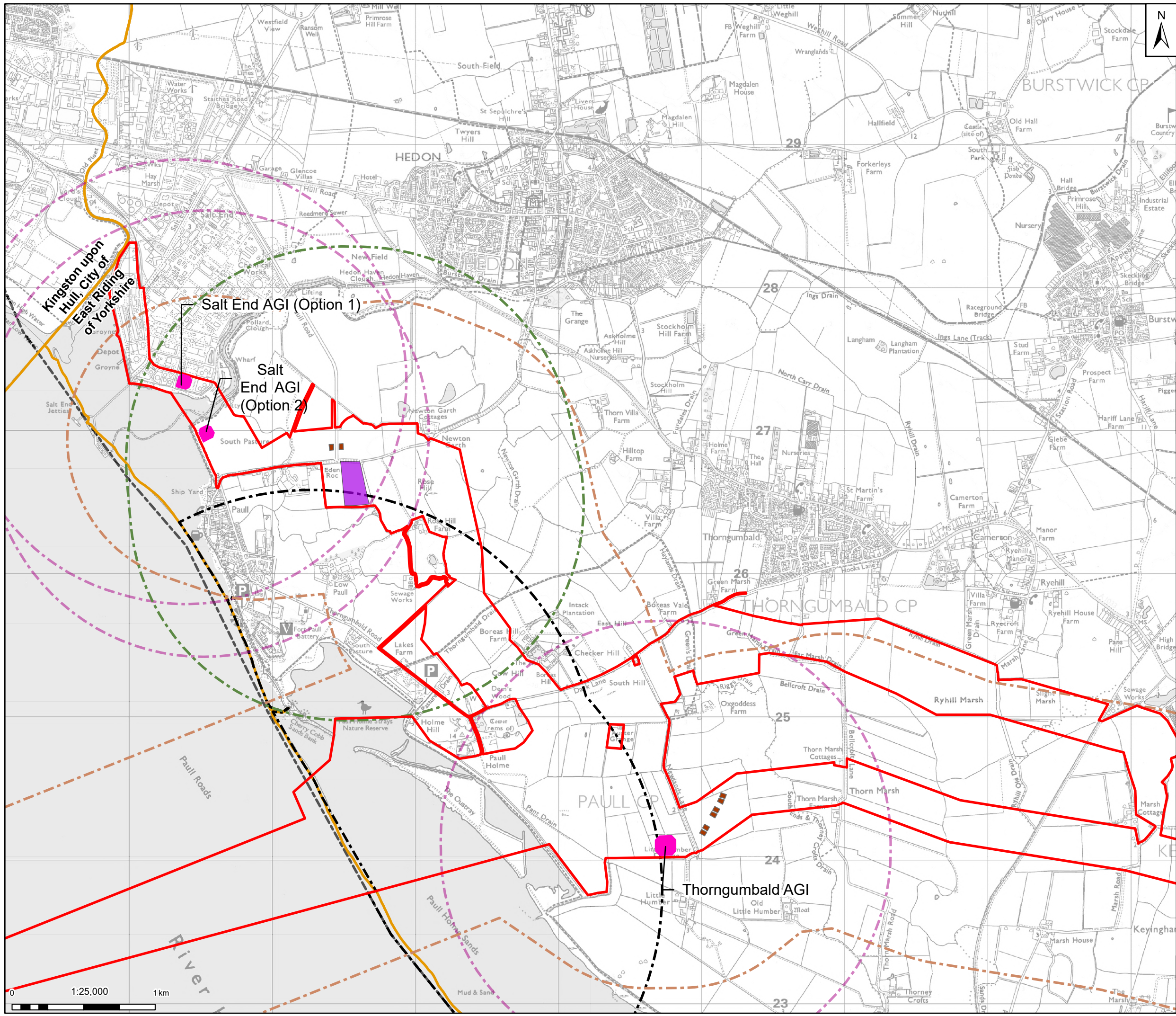
Title: **Figure 12.1 Site Location and Landscape and Visual Study Area**
Page 11 of 15

| | | | | |
|-------------------|----------|-----------------|-----------|--------|
| Designed | M.Z. | Date | 30 SEP 25 | Signed |
| Drawn | M.B. | Date | 30 SEP 25 | Signed |
| Checked | L.B. | Date | 30 SEP 25 | Signed |
| Approved | J.C. | Date | 30 SEP 25 | Signed |
| Scale: | 1:25,000 | Datum: | AOD | |
| Original Size: | A3 | Grid: | OS | |
| Suitability Code: | S2 | Project Number: | 30181090 | |

For Information

Drawing Number: 10607856-ARC-EGN-ZZ-DR-ZZ-00056
Revision: P01

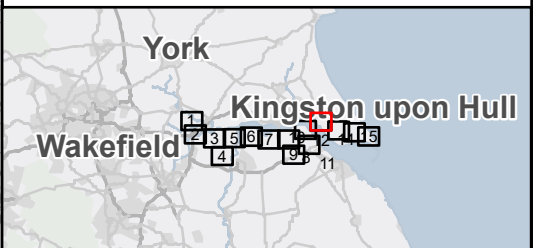




Legend

- Draft Order Limits
- Pipeline Study Area (1km)
- AGI Study Area (1.5km)
- Humber Crossing Study Area (2km)
- Temporary Construction Compound
- Temporary Construction Compound Area (1.5km)
- Local Authority Boundary
- Trenchless Crossing Compound
- Above Ground Installation (AGI)

Notes: Contains OS data © Crown Copyright and database right 2025
Contains data from OS Zoomstack



| Rev | Date | Description | Drawn | Check | Approv |
|-----|----------|---------------|-------|-------|--------|
| 01 | 30/09/25 | INITIAL ISSUE | MB | LB | JC |

Client:

Northern Endurance Partnership

PROJECT: HUMBER CARBON CAPTURE PIPELINE

Site: Humber

Client: Net Zero North Sea Storage Limited
Chertsey Road
Sunbury On Thames
Middlesex
United Kingdom
TW16 7BP

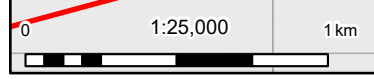
Registered office: 80Fen, 80 Fenchurch Street, London EC3M 4BY
Coordinating Office: 5th Floor, 401 Faraday Street, Warrington WA3 6GA
www.arcadis.com

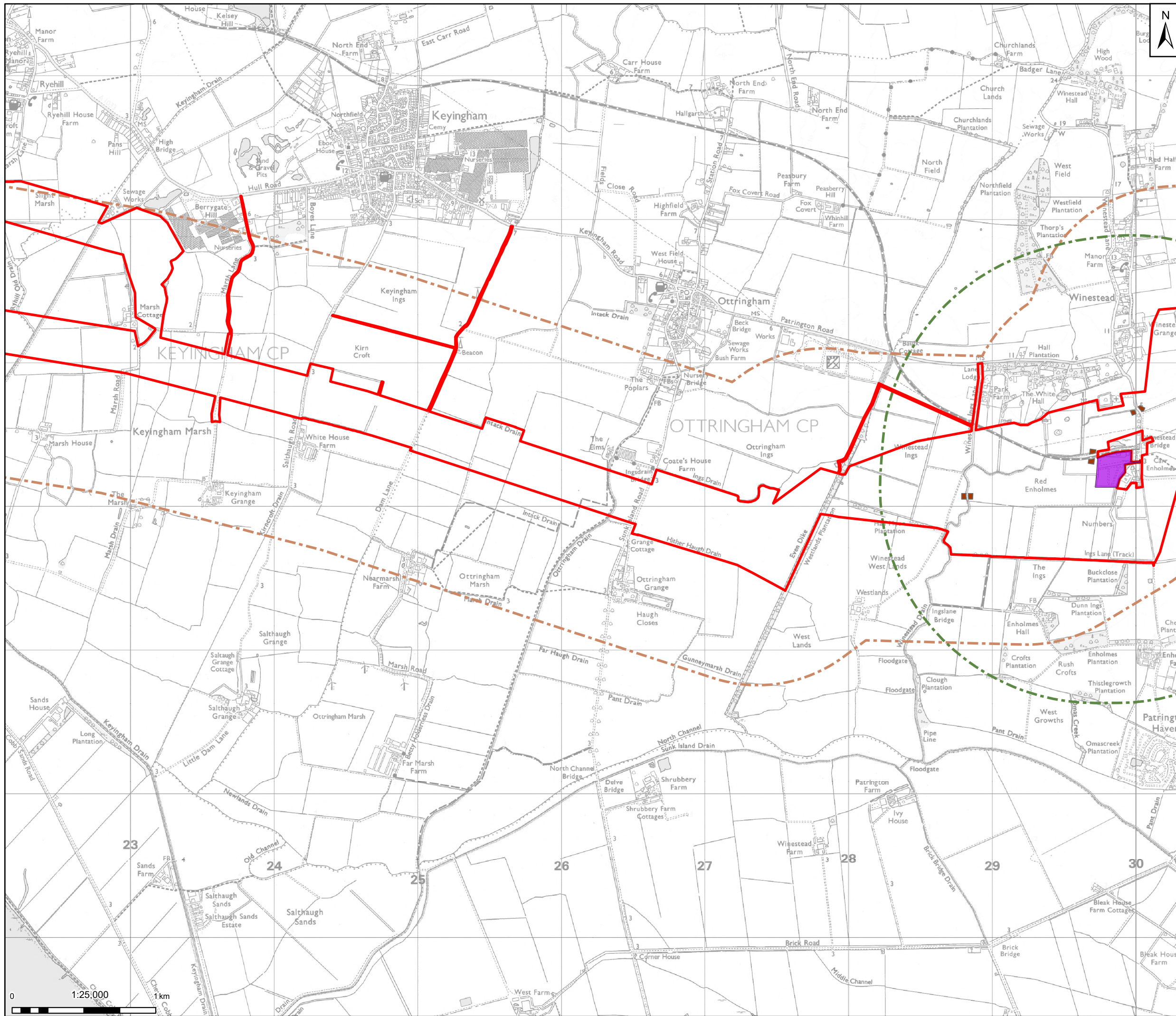
Title: **Figure 12.1 Site Location and Landscape and Visual Study Area**
Page 12 of 15

| | | | |
|-------------------|----------|-----------------|----------|
| Designed | M.Z. | Date: 30 SEP 25 | Signed |
| Drawn | M.B. | Date: 30 SEP 25 | Signed |
| Checked | L.B. | Date: 30 SEP 25 | Signed |
| Approved | J.C. | Date: 30 SEP 25 | Signed |
| Scale: | 1:25,000 | Datum: | AOD |
| Original Size: | A3 | Grid: | OS |
| Suitability Code: | S2 | Project Number: | 30181090 |

Suitability Description: **For Information**

Drawing Number: 10607856-ARC-EGN-ZZ-DR-ZZ-00056
Revision: P01

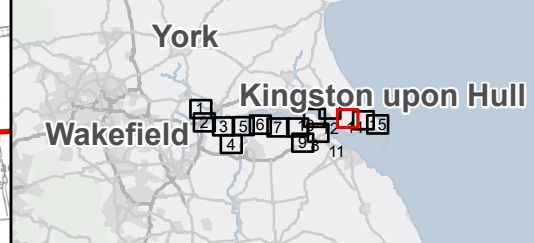




Legend

- Draft Order Limits
- Local Authority Boundary
- Temporary Construction Compound
- Pipeline Study Area (1km)
- Temporary Construction Compound Area (1.5km)
- Trenchless Crossing Compound

Notes: Contains OS data © Crown Copyright and database right 2025
Contains data from OS Zoomstack



| Rev | Date | Description | Drawn | Check | Approv |
|-----|----------|---------------|-------|-------|--------|
| 01 | 30/09/25 | INITIAL ISSUE | MB | LB | JC |

Client:

Northern Endurance Partnership

PROJECT: HUMBER CARBON CAPTURE PIPELINE

Site: Humber

Client: Net Zero North Sea Storage Limited
Chertsey Road
Sunbury On Thames
Middlesex
United Kingdom
TW16 7BP

ARCADIS

Registered office: 80Fen, 80 Fenchurch Street, London EC3M 4BY
Coordinating Office: 5th Floor, 401 Faraday Street, Warrington, Warrington WA3 6GA
www.arcadis.com

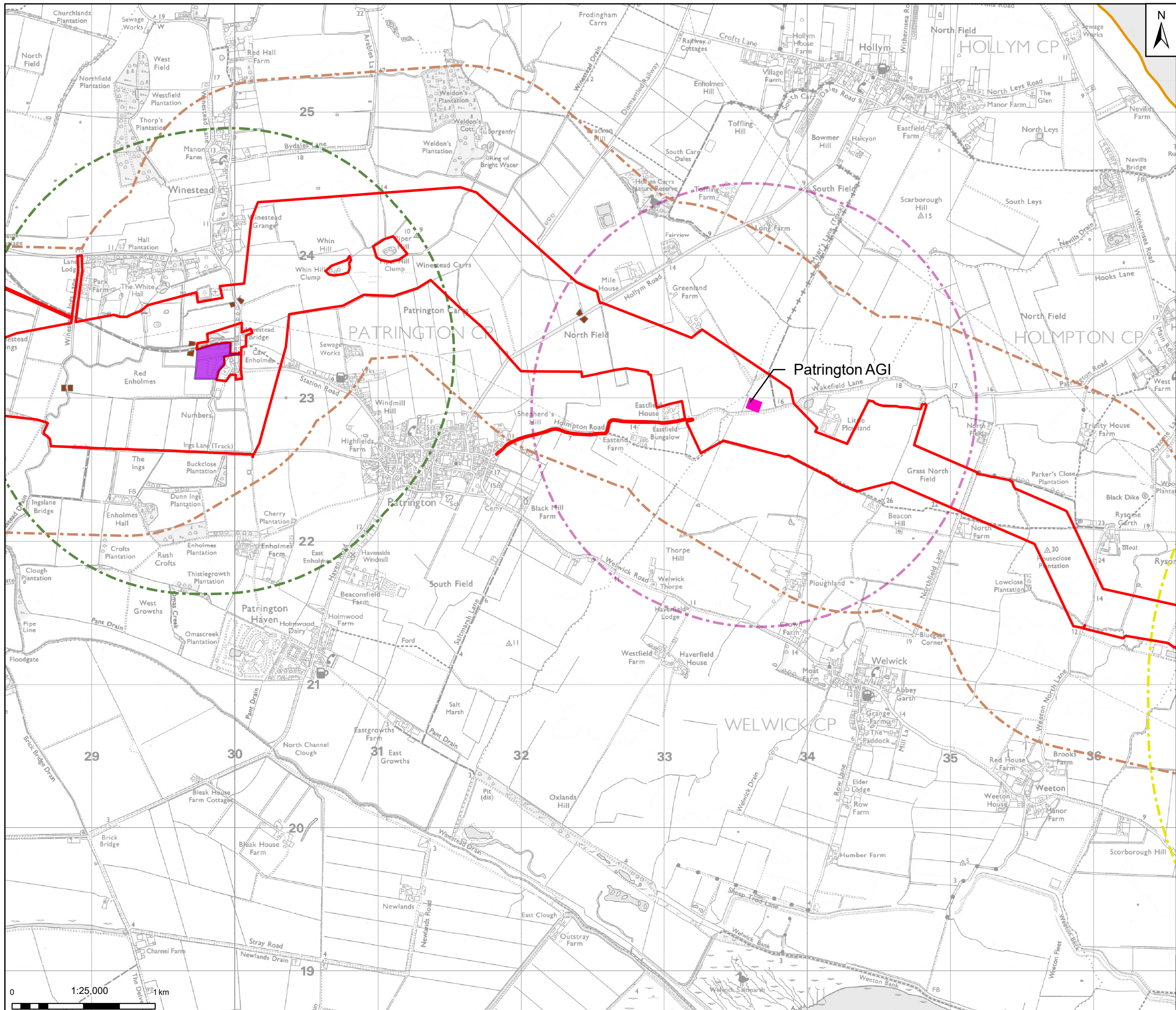
Title: **Figure 12.1 Site Location and Landscape and Visual Study Area**
Page 13 of 15

| | | | | |
|-------------------|----------|-----------------|-----------|--------|
| Designed | M.Z. | Date | 30 SEP 25 | Signed |
| Drawn | M.B. | Date | 30 SEP 25 | Signed |
| Checked | L.B. | Date | 30 SEP 25 | Signed |
| Approved | J.C. | Date | 30 SEP 25 | Signed |
| Scale: | 1:25,000 | Datum: | AOD | |
| Original Size: | A3 | Grid: | OS | |
| Suitability Code: | S2 | Project Number: | 30181090 | |

For Information

Drawing Number: 10607856-ARC-EGN-ZZ-DR-ZZ-00056
Revision: P01

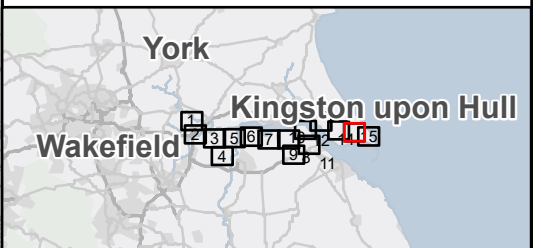




Legend

- Draft Order Limits
- Pipeline Study Area (1km)
- AGI Study Area (1.5km)
- Pump Facility Study Area (2.5km)
- Temporary Construction Compound
- Temporary Construction Compound Area (1.5km)
- Above Ground Installation (AGI)

Notes: Contains OS data © Crown Copyright and database right 2025
Contains data from OS Zoomstack



| Rev | Date | Description | Drawn | Check | Approv |
|-----|----------|---------------|-------|-------|--------|
| 01 | 30/09/25 | INITIAL ISSUE | MB | LB | JC |

Client:

Northern Endurance Partnership

PROJECT: HUMBER CARBON CAPTURE PIPELINE

Site: Humber

Client: Net Zero North Sea Storage Limited
Chertsey Road
Sunbury On Thames
Middlesex
United Kingdom
TW16 7BP

ARCADIS

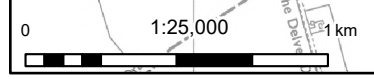
Registered office: 80 Fen, 80 Fenchurch Street, London EC3M 4BY
Coordinating Office: 5th Floor, 401 Faraday Street, Warrington, WA3 6GA
www.arcadis.com

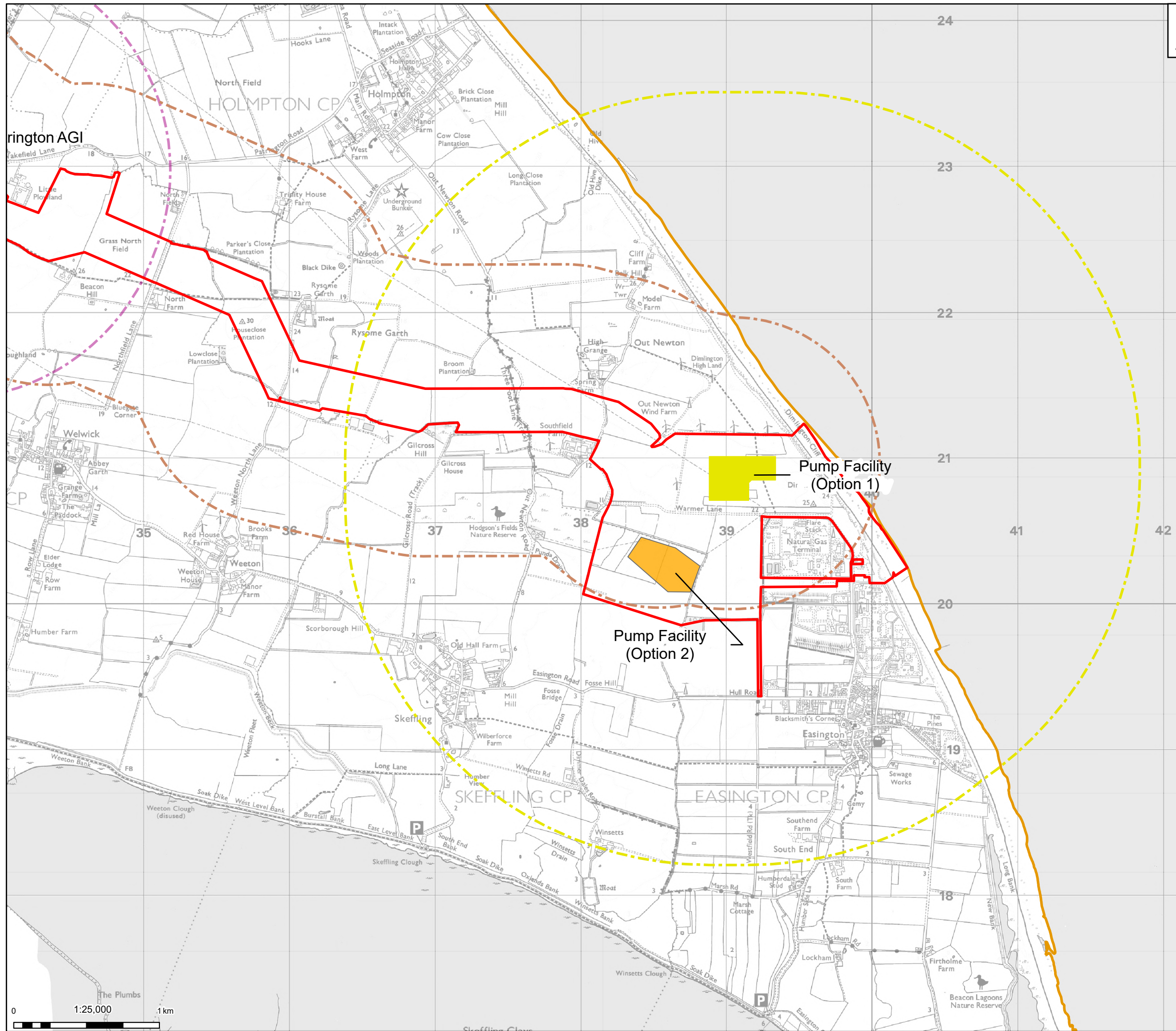
Title: **Figure 12.1 Site Location and Landscape and Visual Study Area**
Page 14 of 15

| | | | | |
|-------------------|----------|-----------------|-----------|--------|
| Designed | M.Z. | Date | 30 SEP 25 | Signed |
| Drawn | M.B. | Date | 30 SEP 25 | Signed |
| Checked | L.B. | Date | 30 SEP 25 | Signed |
| Approved | J.C. | Date | 30 SEP 25 | Signed |
| Scale: | 1:25,000 | Datum: | AOD | |
| Original Size: | A3 | Grid: | OS | |
| Suitability Code: | S2 | Project Number: | 30181090 | |

Suitability Description: **For Information**

Drawing Number: 10607856-ARC-EGN-ZZ-DR-ZZ-00056
Revision: P01

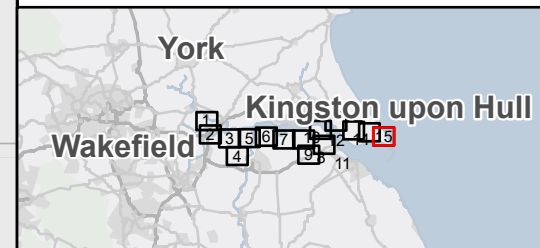




Legend

- Draft Order Limits
- Pipeline Study Area (1km)
- Local Authority Boundary
- AGI Study Area (1.5km)
- Pump Facility (Option 1)
- Pump Facility Study Area (2.5km)
- Pump Facility (Option 2)

Notes: Contains OS data © Crown Copyright and database right 2025
Contains data from OS Zoomstack



| Rev | Date | Description | Drawn | Check | Approv |
|-----|----------|---------------|-------|-------|--------|
| 01 | 30/09/25 | INITIAL ISSUE | MB | LB | JC |

Client:

Site
Humber

PROJECT:
HUMBER CARBON CAPTURE PIPELINE

Client
Net Zero North Sea Storage Limited
Chertsey Road
Sunbury On Thames
Middlesex
United Kingdom
TW16 7BP

Registered office:
80Fen
80 Fenchurch Street
London
EC3M 4BY

Coordinating Office:
5th Floor
401 Faraday Street
Warrington
WA3 6GA

www.arcadis.com

Title:
**Figure 12.1
Site Location and
Landscape and Visual Study Area
Page 15 of 15**

| | | | | |
|-------------------|----------|-----------------|-----------|--------|
| Designed | M.Z. | Date | 30 SEP 25 | Signed |
| Drawn | M.B. | Date | 30 SEP 25 | Signed |
| Checked | L.B. | Date | 30 SEP 25 | Signed |
| Approved | J.C. | Date | 30 SEP 25 | Signed |
| Scale: | 1:25,000 | Datum: | AOD | |
| Original Size: | A3 | Grid: | OS | |
| Suitability Code: | S2 | Project Number: | 30181090 | |

Suitability Description:
For Information

Drawing Number:
10607856-ARC-EGN-ZZ-DR-ZZ-00056

Revision:
P01

