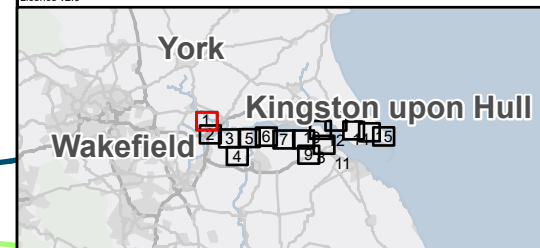


**Legend**

- Draft Order Limits
- Above Ground Installation (AGI)
- Trenchless Crossing Compound
- Temporary Construction Compound
- AGI Study Area (1.5km)
- Pipeline Study Area (1km)
- LVIA Photo-viewpoint Locations
- Public Rights of Way
- National Cycle Network
- Buildings
- Temporary Construction Compound Area (1.5km)

Notes: Contains OS data © Crown Copyright and database right 2025  
 Contains data from OS Zoomstack, Contains public sector information licensed under the Open Government Licence v2.0



Rev	Date	Description	Drawn	Check	Approv
01	30/09/25	INITIAL ISSUE	MB	LB	JC

Client:

**Northern Endurance Partnership**

**PROJECT: HUMBER CARBON CAPTURE PIPELINE**

Site: Humber

Client: Net Zero North Sea Storage Limited  
 Chertsey Road  
 Sunbury On Thames  
 Middlesex  
 United Kingdom  
 TW16 7BP

**ARCADIS**

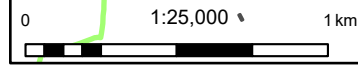
Registered office: 80Fen, 80 Fenchurch Street, London EC3M 4BY  
 Coordinating Office: 5th Floor, 401 Faraday Street, Warrington WA3 6GA  
[www.arcadis.com](http://www.arcadis.com)

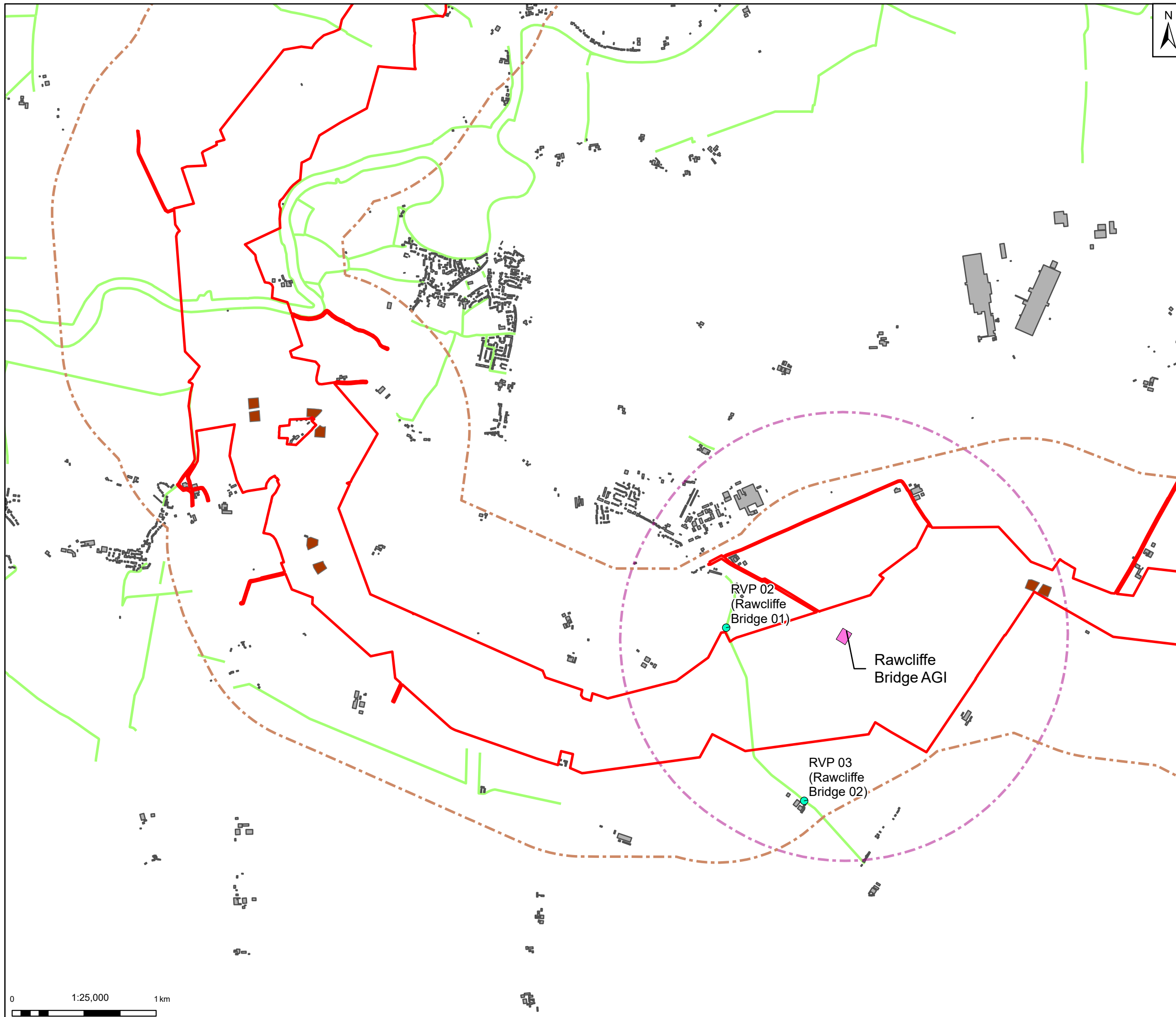
Title: **Figure 12.6  
 Visual Amenity and Representative Viewpoints Plan  
 Page 1 of 15**

Designed	M.Z.	Date: 30 SEP 25	Signed
Drawn	M.B.	Date: 30 SEP 25	Signed
Checked	L.B.	Date: 30 SEP 25	Signed
Approved	J.C.	Date: 30 SEP 25	Signed
Scale:	1:25,000	Datum:	AOD
Original Size:	A3	Grid:	OS
Suitability Code:	S2	Project Number:	30181090

Suitability Description: **For Information**

Drawing Number: **10607856-ARC-EGN-ZZ-DR-ZZ-00061** Revision: **P01**

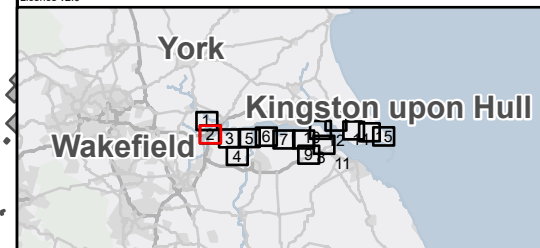




**Legend**

- Draft Order Limits
- Above Ground Installation (AGI)
- Trenchless Crossing Compound
- AGI Study Area (1.5km)
- Pipeline Study Area (1km)
- LVIA Photo-viewpoint Locations
- Public Rights of Way
- Buildings

Notes: Contains OS data © Crown Copyright and database right 2025  
Contains data from OS Zoomstack, Contains public sector information licensed under the Open Government Licence v2.0



Rev	Date	Description	Drawn	Check	Approv
01	30/09/25	INITIAL ISSUE	MB	LB	JC

Client:

**Northern  
Endurance  
Partnership**

**PROJECT:**  
HUMBER CARBON  
CAPTURE  
PIPELINE

**Site**  
Humber

**Client**  
Net Zero North Sea Storage Limited  
Chertsey Road  
Sunbury On Thames  
Middlesex  
United Kingdom  
TW16 7BP

Registered office:  
80Fen  
80 Fenchurch Street  
London  
EC3M 4BY

Coordinating Office:  
5th Floor  
401 Faraday Street  
Warrington  
WA3 6GA


[www.arcadis.com](http://www.arcadis.com)

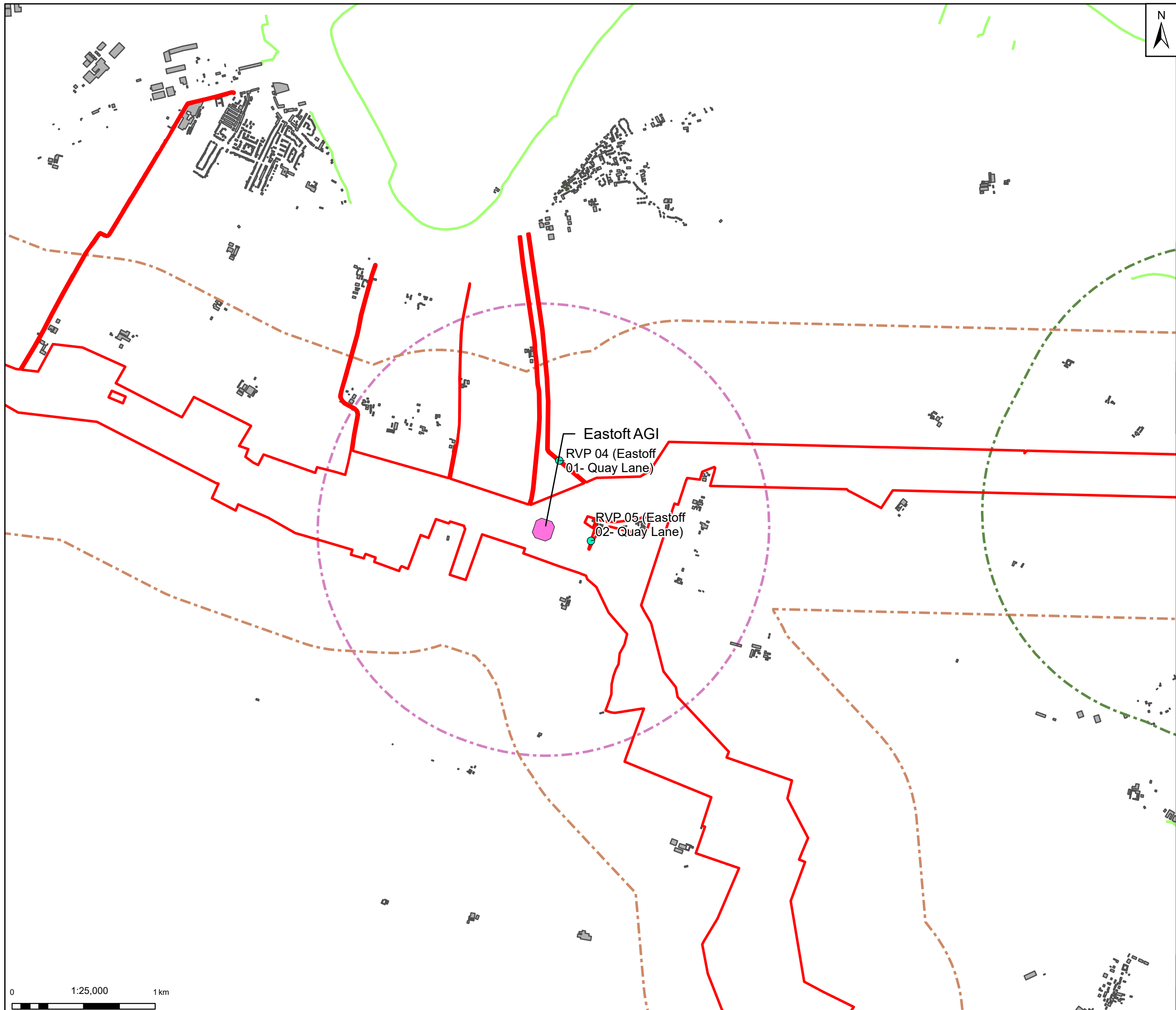
Title:  
**Figure 12.6  
Visual Amenity and  
Representative Viewpoints Plan  
Page 2 of 15**

Designed	M.Z.	Date: 30 SEP 25	Signed
Drawn	M.B.	Date: 30 SEP 25	Signed
Checked	L.B.	Date: 30 SEP 25	Signed
Approved	J.C.	Date: 30 SEP 25	Signed
Scale:	1:25,000	Datum:	AOD
Original Size:	A3	Grid:	OS
Suitability Code:	S2	Project Number:	30181090

Suitability Description:  
**For Information**

Drawing Number: 10607856-ARC-EGN-ZZ-DR-ZZ-00061	Revision: <b>P01</b>
--	-------------------------

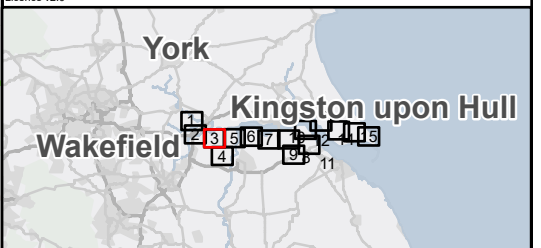




**Legend**

- Draft Order Limits
- Above Ground Installation (AGI)
- AGI Study Area (1.5km)
- Pipeline Study Area (1km)
- LVIA Photo-viewpoint Locations
- Public Rights of Way
- Buildings
- Temporary Construction Compound Area (1.5km)

Notes: Contains OS data © Crown Copyright and database right 2025  
 Contains data from OS Zoomstack, Contains public sector information licensed under the Open Government Licence v2.0



01	30/09/25	INITIAL ISSUE	MB	LB	JC
Rev	Date	Description	Drawn	Check	Approv

Client:

**Site**  
Humber

**PROJECT:**  
**HUMBER CARBON CAPTURE PIPELINE**

**Client**  
Net Zero North Sea Storage Limited  
Chertsey Road  
Sunbury On Thames  
Middlesex  
United Kingdom  
TW16 7BP

Registered office:  
80Fen  
80 Fenchurch Street  
London  
EC3M 4BY

Coordinating Office:  
5th Floor  
401 Faraday Street  
Warrington  
WA3 6GA

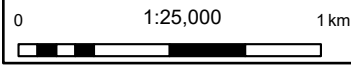
www.arcadis.com

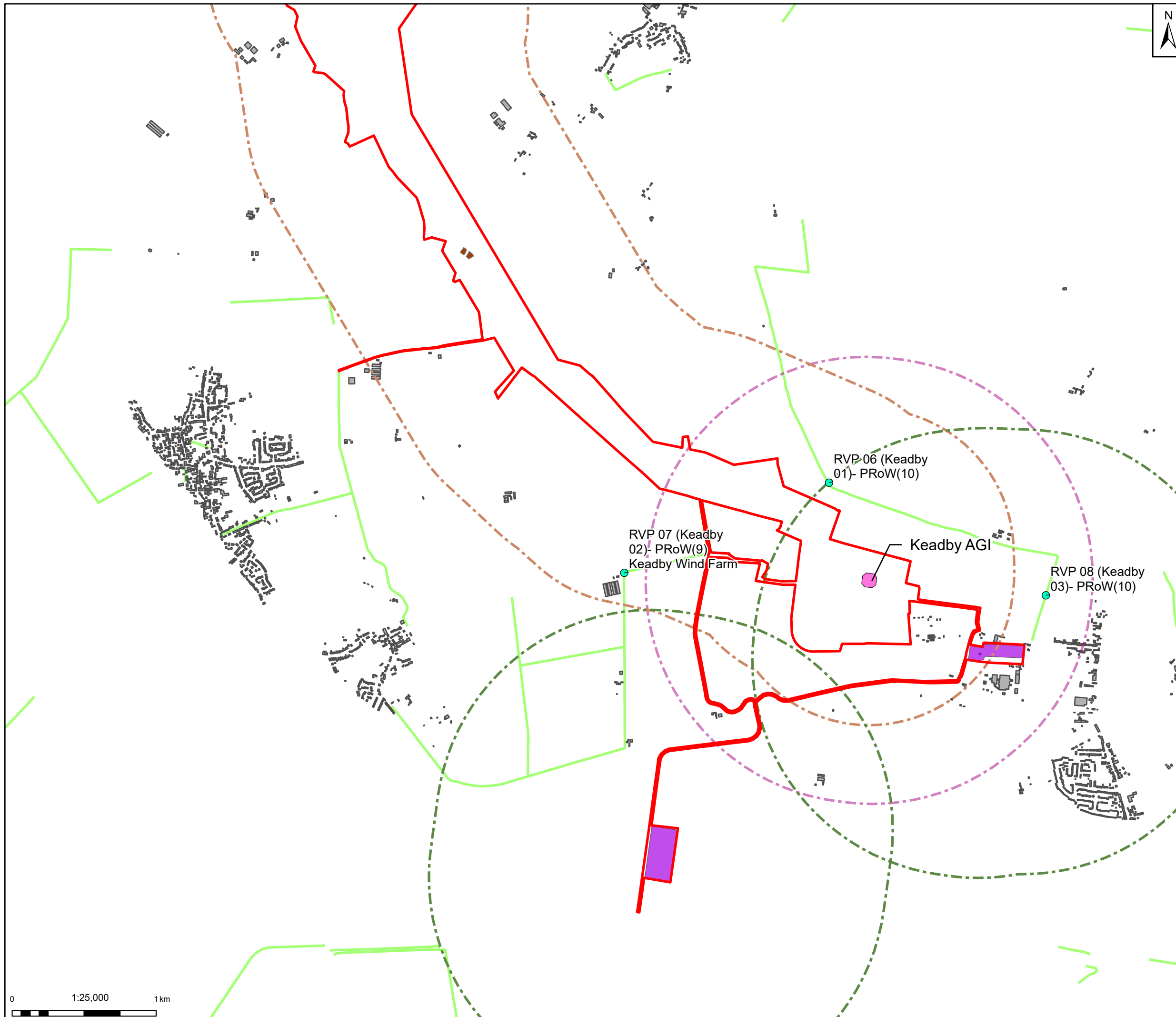
Title:  
**Figure 12.6  
Visual Amenity and  
Representative Viewpoints Plan  
Page 3 of 15**

Designed	M.Z.	Date: 30 SEP 25	Signed
Drawn	M.B.	Date: 30 SEP 25	Signed
Checked	L.B.	Date: 30 SEP 25	Signed
Approved	J.C.	Date: 30 SEP 25	Signed
Scale:	1:25,000	Datum:	AOD
Original Size:	A3	Grid:	OS
Suitability Code:	S2	Project Number:	30181090

Suitability Description:  
**For Information**

Drawing Number: <b>10607856-ARC-EGN-ZZ-DR-ZZ-00061</b>	Revision: <b>P01</b>
---	-------------------------

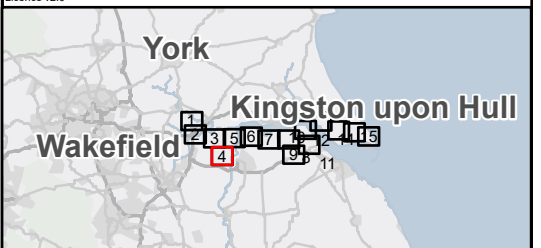




**Legend**

Draft Order Limits	Pipeline Study Area (1km)
Above Ground Installation (AGI)	LVIA Photo-viewpoint Locations
Trenchless Crossing Compound	Public Rights of Way
Temporary Construction Compound	Buildings
AGI Study Area (1.5km)	Temporary Construction Compound Area (1.5km)

Notes: Contains OS data © Crown Copyright and database right 2025  
 Contains data from OS Zoomstack, Contains public sector information licensed under the Open Government Licence v2.0



Rev	Date	Description	Drawn	Check	Approv
01	30/09/25	INITIAL ISSUE	MB	LB	JC

Client:

**Site**  
Humber

**PROJECT:**  
**HUMBER CARBON CAPTURE PIPELINE**

**Client**  
Net Zero North Sea Storage Limited  
Chertsey Road  
Sunbury On Thames  
Middlesex  
United Kingdom  
TW16 7BP

Registered office:  
80Fen  
80 Fenchurch Street  
London  
EC3M 4BY

Coordinating Office:  
5th Floor  
401 Faraday Street  
Warrington  
WA3 6GA

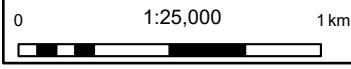
[www.arcadis.com](http://www.arcadis.com)

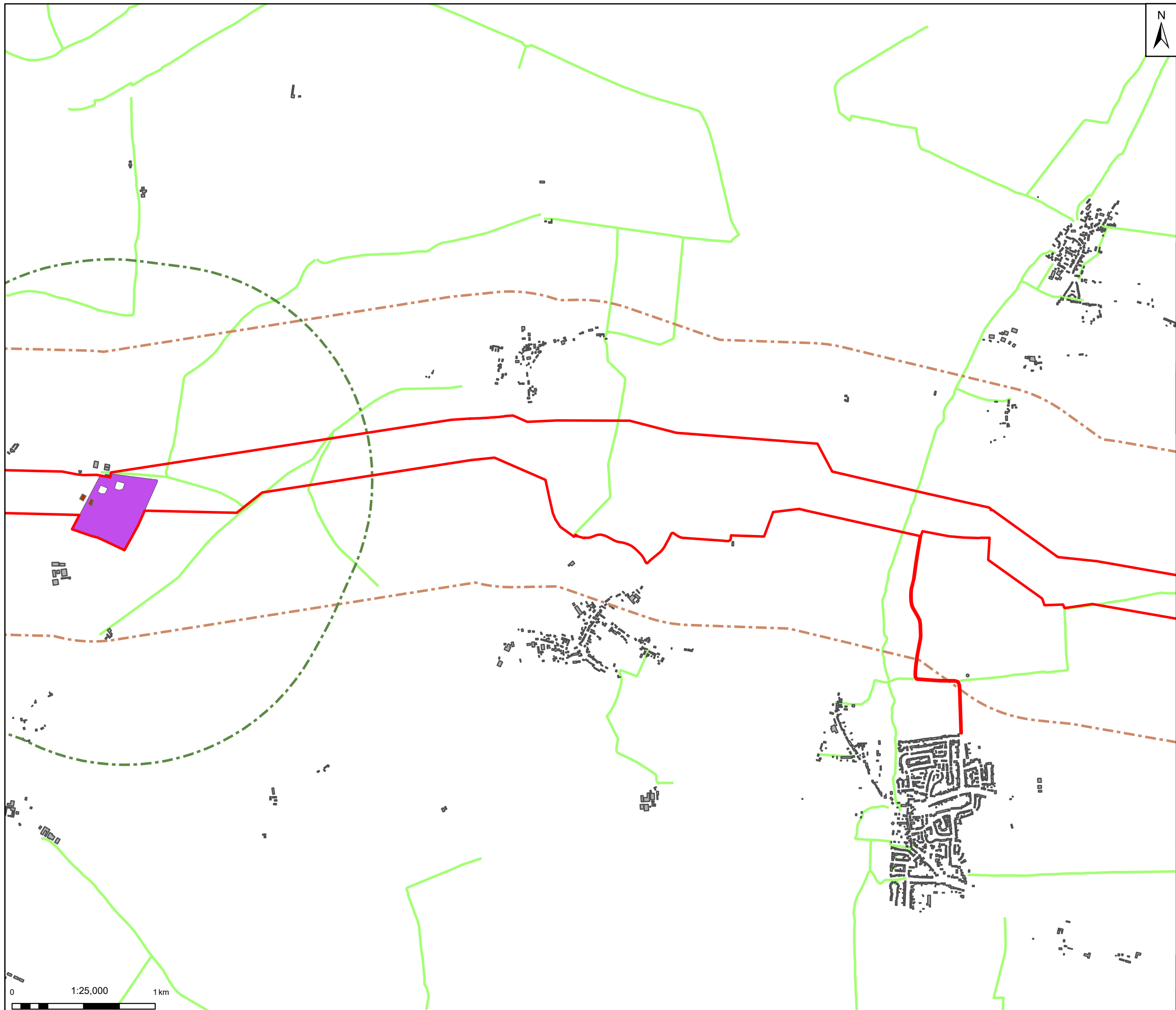
Title:  
**Figure 12.6  
Visual Amenity and  
Representative Viewpoints Plan  
Page 4 of 15**

Designed	M.Z.	Date: 30 SEP 25	Signed
Drawn	M.B.	Date: 30 SEP 25	Signed
Checked	L.B.	Date: 30 SEP 25	Signed
Approved	J.C.	Date: 30 SEP 25	Signed
Scale:	1:25,000	Datum:	AOD
Original Size:	A3	Grid:	OS
Suitability Code:	S2	Project Number:	30181090

Suitability Description:  
**For Information**

Drawing Number: 10607856-ARC-EGN-ZZ-DR-ZZ-00061	Revision: <b>P01</b>
--	-------------------------

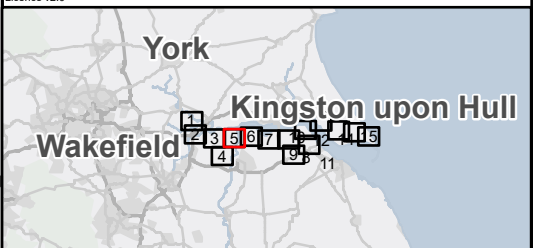




**Legend**

- Draft Order Limits
- Trenchless Crossing Compound
- Temporary Construction Compound
- Pipeline Study Area (1km)
- Public Rights of Way
- Buildings
- Temporary Construction Compound Area (1.5km)

Notes: Contains OS data © Crown Copyright and database right 2025  
Contains data from OS Zoomstack, Contains public sector information licensed under the Open Government Licence v2.0



01	30/09/25	INITIAL ISSUE	MB	LB	JC
Rev	Date	Description	Drawn	Check	Approv

Client:

**Site**  
Humber

**PROJECT:**  
**HUMBER CARBON CAPTURE PIPELINE**

**Client**  
Net Zero North Sea Storage Limited  
Chertsey Road  
Sunbury On Thames  
Middlesex  
United Kingdom  
TW16 7BP

Registered office: 80Fen, 80 Fenchurch Street, London, EC3M 4BY  
Coordinating Office: 5th Floor, 401 Faraday Street, Warrington, WA3 6GA  
[www.arcadis.com](http://www.arcadis.com)

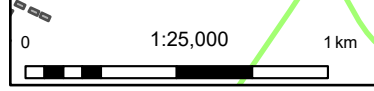
Title:

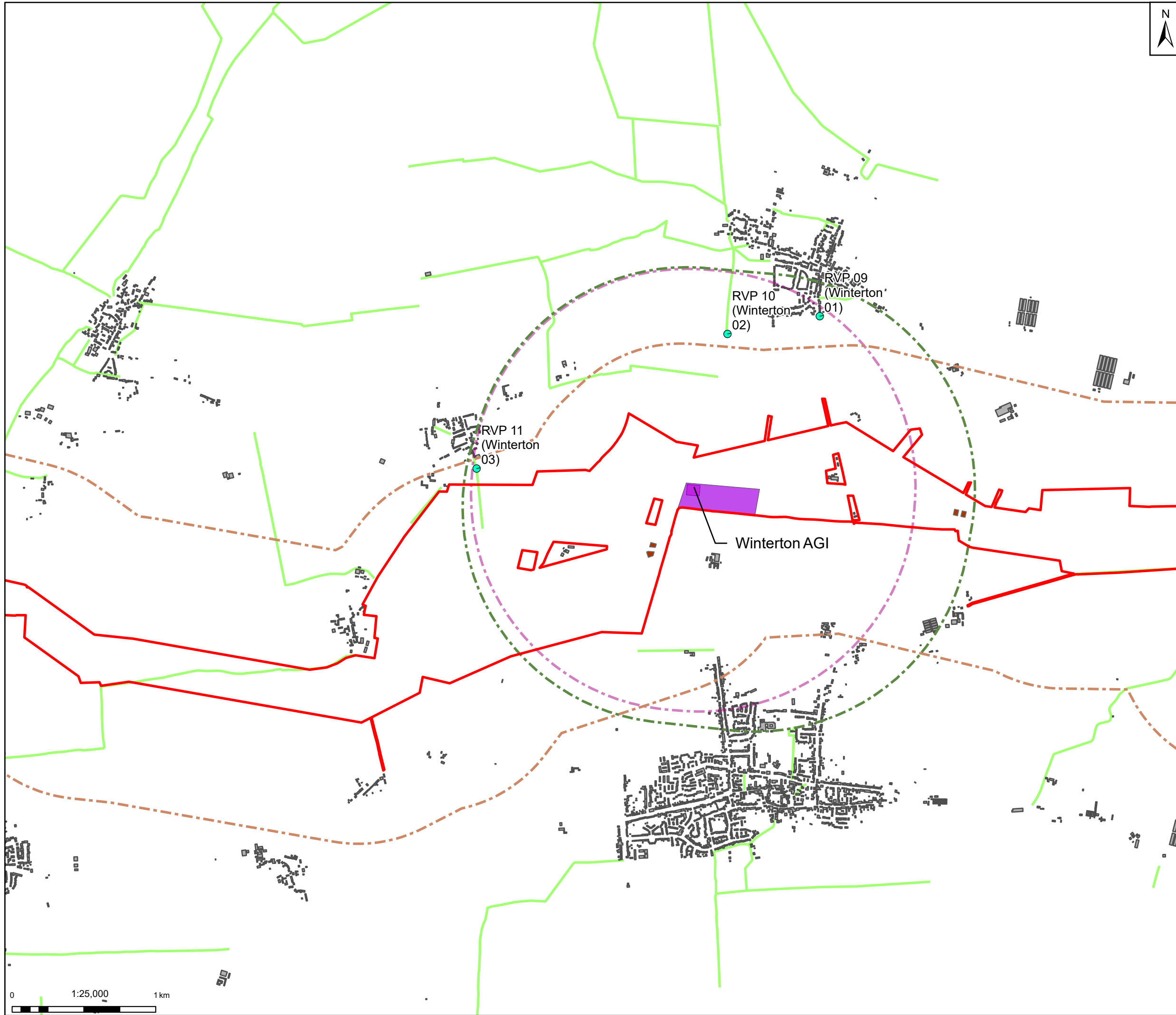
**Figure 12.6**  
**Visual Amenity and**  
**Representative Viewpoints Plan**  
Page 5 of 15

Designed	M.Z.	Date: 30 SEP 25	Signed
Drawn	M.B.	Date: 30 SEP 25	Signed
Checked	L.B.	Date: 30 SEP 25	Signed
Approved	J.C.	Date: 30 SEP 25	Signed
Scale:	1:25,000	Datum:	AOD
Original Size:	A3	Grid:	OS
Suitability Code:	S2	Project Number:	30181090

Suitability Description: **For Information**

Drawing Number: 10607856-ARC-EGN-ZZ-DR-ZZ-00061 | Revision: **P01**





**Legend**

Draft Order Limits	Pipeline Study Area (1km)
Above Ground Installation (AGI)	LVIA Photo-viewpoint Locations
Trenchless Crossing Compound	Public Rights of Way
Temporary Construction Compound	Buildings
AGI Study Area (1.5km)	Temporary Construction Compound Area (1.5km)

Notes: Contains OS data © Crown Copyright and database right 2025  
 Contains data from OS Zoomstack, Contains public sector information licensed under the Open Government Licence v2.0



Rev	Date	Description	Drawn	Check	Approv
01	30/09/25	INITIAL ISSUE	MB	LB	JC

Client:

**Site**  
Humber

**PROJECT:**  
**HUMBER CARBON CAPTURE PIPELINE**

**Client**  
Net Zero North Sea Storage Limited  
Chertsey Road  
Sunbury On Thames  
Middlesex  
United Kingdom  
TW16 7BP

Registered office:  
80Fen  
80 Fenchurch Street  
London  
EC3M 4BY

Coordinating Office:  
5th Floor  
401 Faraday Street  
Warrington  
WA3 6GA

[www.arcadis.com](http://www.arcadis.com)

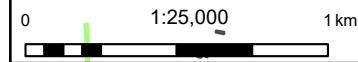
Title:  
**Figure 12.6  
Visual Amenity and  
Representative Viewpoints Plan  
Page 6 of 15**

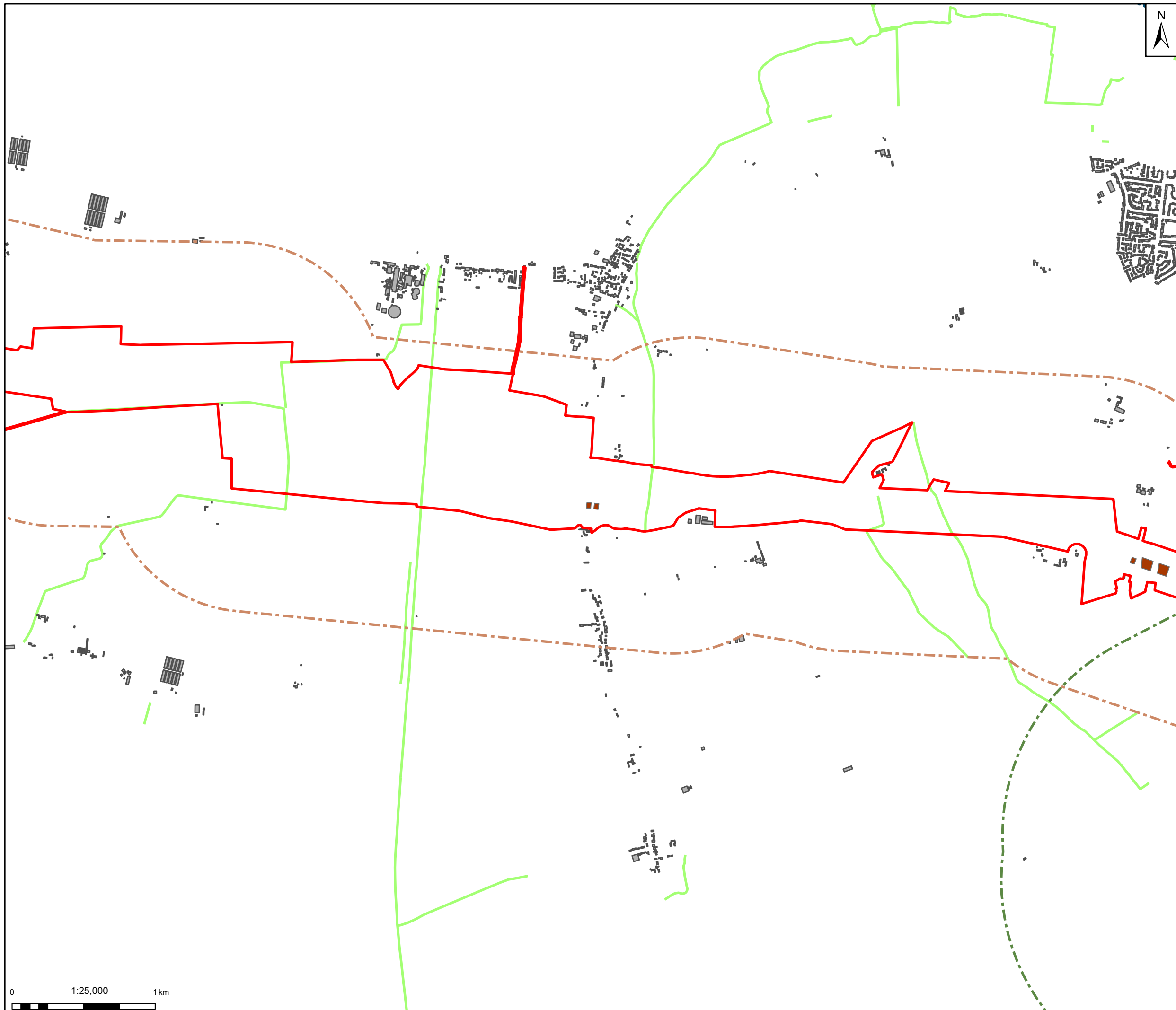
Designed	M.Z.	Date: 30 SEP 25	Signed
Drawn	M.B.	Date: 30 SEP 25	Signed
Checked	L.B.	Date: 30 SEP 25	Signed
Approved	J.C.	Date: 30 SEP 25	Signed
Scale:	1:25,000	Datum:	AOD
Original Size:	A3	Grid:	OS
Suitability Code:	S2	Project Number:	30181090

Suitability Description:  
**For Information**

Drawing Number:  
10607856-ARC-EGN-ZZ-DR-ZZ-00061

Revision:  
**P01**

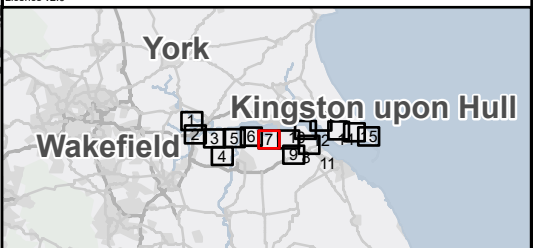




**Legend**

- Draft Order Limits
- Trenchless Crossing Compound
- Pipeline Study Area (1km)
- Public Rights of Way
- National Cycle Network
- Buildings
- Temporary Construction Compound Area (1.5km)

Notes: Contains OS data © Crown Copyright and database right 2025  
 Contains data from OS Zoomstack, Contains public sector information licensed under the Open Government Licence v2.0



Rev	Date	Description	Drawn	Check	Approv
01	30/09/25	INITIAL ISSUE	MB	LB	JC

Client:

**Site**  
Humber

**PROJECT:**  
**HUMBER CARBON CAPTURE PIPELINE**

**Client**  
Net Zero North Sea Storage Limited  
Chertsey Road  
Sunbury On Thames  
Middlesex  
United Kingdom  
TW16 7BP

Registered office:  
80Fen  
80 Fenchurch Street  
London  
EC3M 4BY

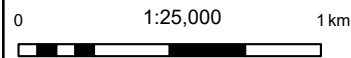
Coordinating Office:  
5th Floor  
401 Faraday Street  
Warrington  
WA3 6GA

www.arcadis.com

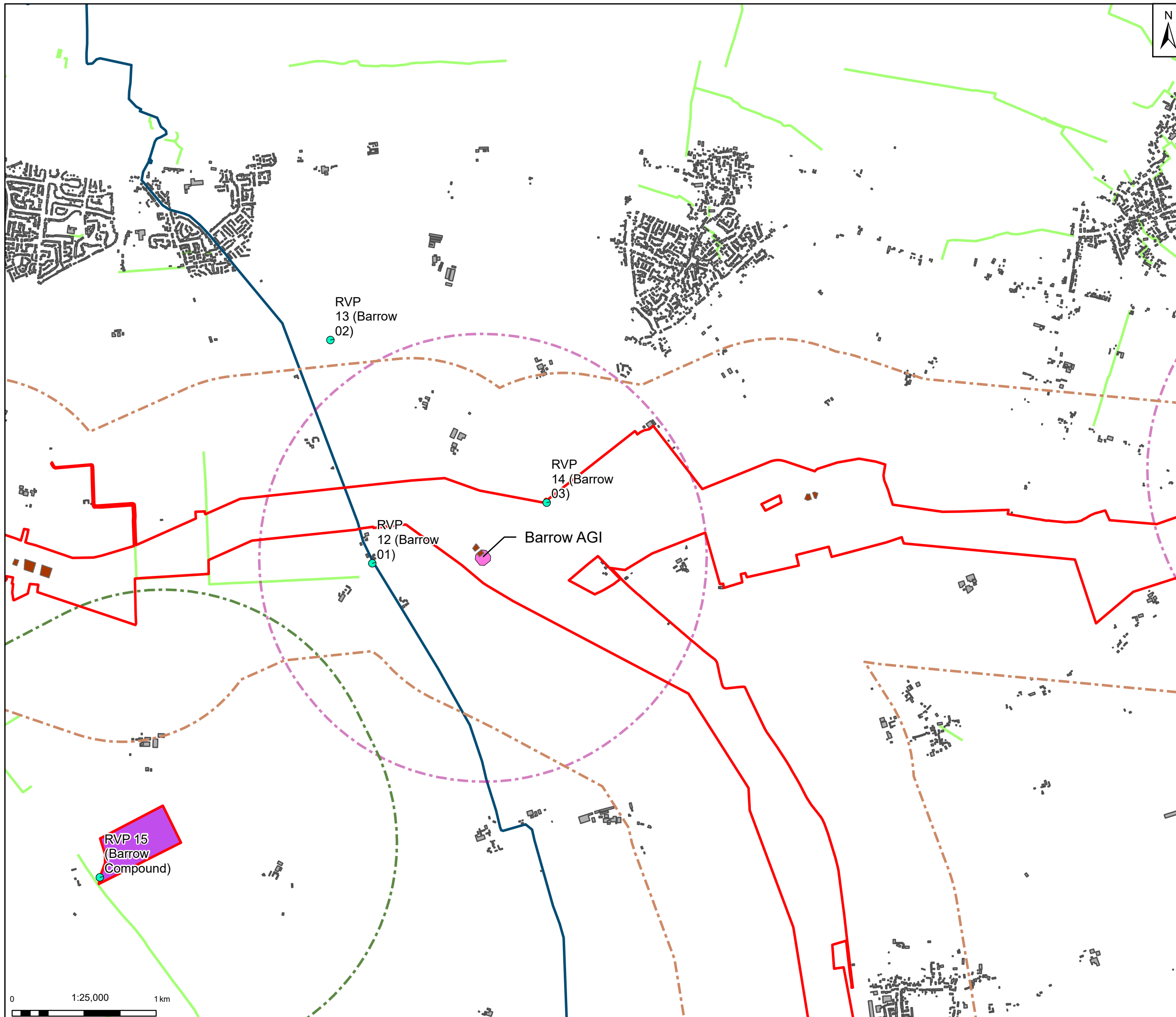
Title:  
**Figure 12.6**  
**Visual Amenity and**  
**Representative Viewpoints Plan**  
Page 7 of 15

Designed	M.Z.	Date: 30 SEP 25	Signed
Drawn	M.B.	Date: 30 SEP 25	Signed
Checked	L.B.	Date: 30 SEP 25	Signed
Approved	J.C.	Date: 30 SEP 25	Signed
Scale:	1:25,000	Datum:	AOD
Original Size:	A3	Grid:	OS
Suitability Code:	S2	Project Number:	30181090

Suitability Description:  
**For Information**

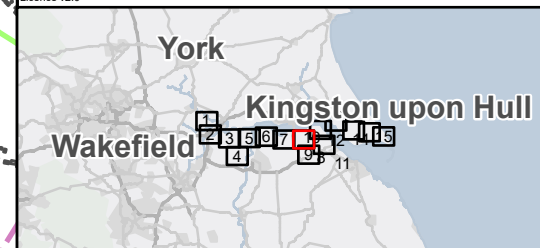


Drawing Number: 10607856-ARC-EGN-ZZ-DR-ZZ-00061	Revision: <b>P01</b>
--	-------------------------




- Legend**
- Draft Order Limits
  - Above Ground Installation (AGI)
  - Trenchless Crossing Compound
  - Temporary Construction Compound
  - AGI Study Area (1.5km)
  - Pipeline Study Area (1km)
  - LVIA Photo-viewpoint Locations
  - Public Rights of Way
  - National Cycle Network
  - Buildings
  - Temporary Construction Compound Area (1.5km)

Notes: Contains OS data © Crown Copyright and database right 2025  
Contains data from OS Zoomstack, Contains public sector information licensed under the Open Government Licence v2.0



Rev	Date	Description	Drawn	Check	Approv
01	30/09/25	INITIAL ISSUE	MB	LB	JC

Client:




**Northern Endurance Partnership**

**PROJECT:**  
HUMBER CARBON CAPTURE PIPELINE

**Site**  
Humber

**Client**  
Net Zero North Sea Storage Limited  
Chertsey Road  
Sunbury On Thames  
Middlesex  
United Kingdom  
TW16 7BP



Registered office:  
80Fen  
80 Fenchurch Street  
London  
EC3M 4BY

Coordinating Office:  
5th Floor  
401 Faraday Street  
Warrington  
WA3 6GA

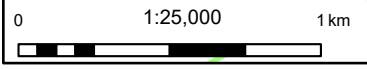
[www.arcadis.com](http://www.arcadis.com)

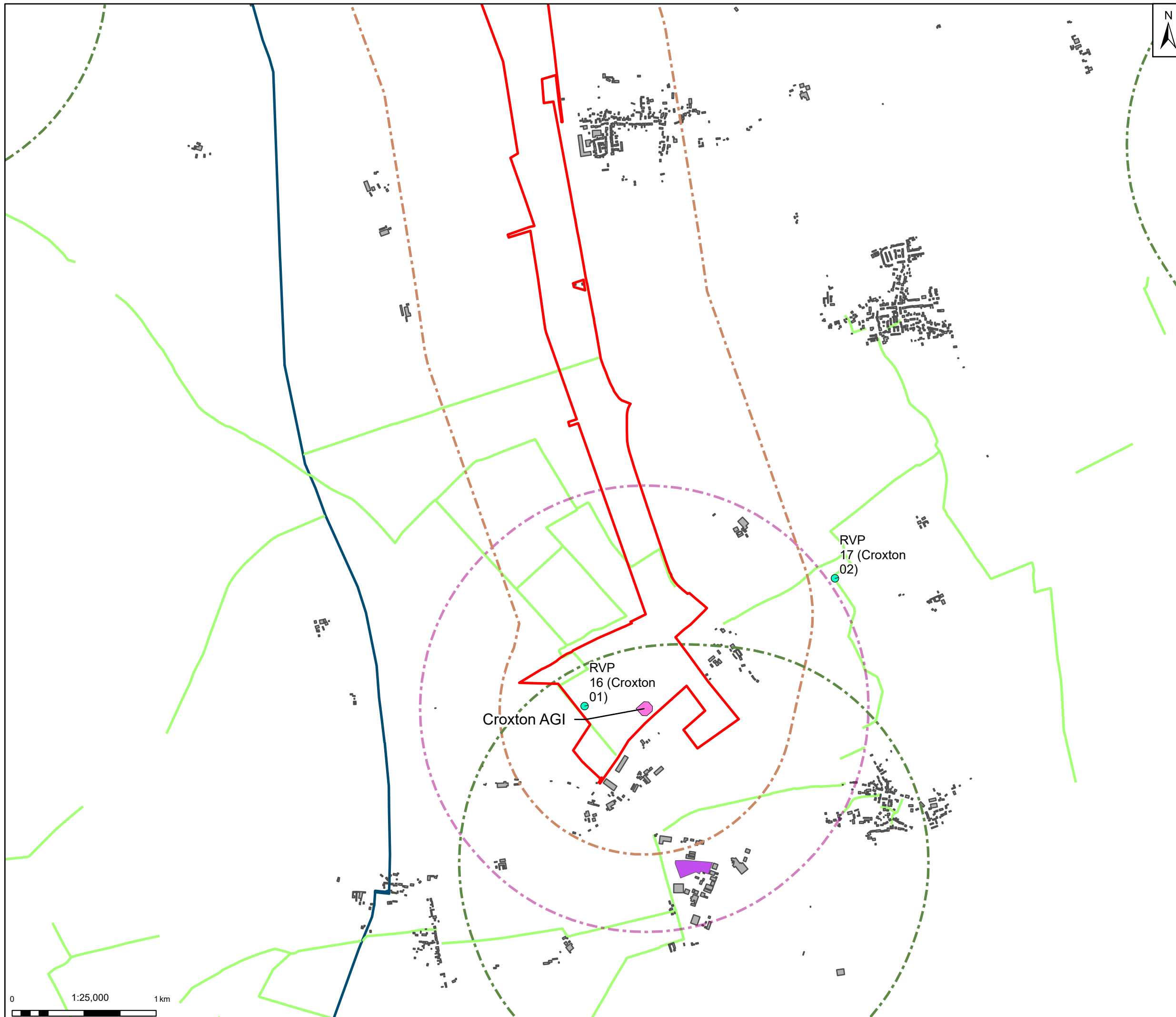
**Title:**  
Figure 12.6  
Visual Amenity and  
Representative Viewpoints Plan  
Page 8 of 15

Designed	M.Z.	Date: 30 SEP 25	Signed
Drawn	M.B.	Date: 30 SEP 25	Signed
Checked	L.B.	Date: 30 SEP 25	Signed
Approved	J.C.	Date: 30 SEP 25	Signed
Scale:	1:25,000	Datum:	AOD
Original Size:	A3	Grid:	OS
Suitability Code:	S2	Project Number:	30181090

Suitability Description:  
**For Information**

Drawing Number: 10607856-ARC-EGN-ZZ-DR-ZZ-00061	Revision: <b>P01</b>
--	-------------------------

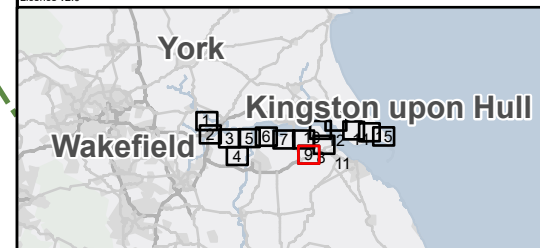




**Legend**

- Draft Order Limits
- Above Ground Installation (AGI)
- Temporary Construction Compound
- AGI Study Area (1.5km)
- Pipeline Study Area (1km)
- LVIA Photo-viewpoint Locations
- Public Rights of Way
- National Cycle Network
- Buildings
- Temporary Construction Compound Area (1.5km)

Notes: Contains OS data © Crown Copyright and database right 2025  
 Contains data from OS Zoomstack, Contains public sector information licensed under the Open Government Licence v2.0



Rev	Date	Description	Drawn	Check	Approv
01	30/09/25	INITIAL ISSUE	MB	LB	JC

Client:

**Northern Endurance Partnership**

**PROJECT: HUMBER CARBON CAPTURE PIPELINE**

**Site:** Humber

**Client:** Net Zero North Sea Storage Limited  
 Chertsey Road  
 Sunbury On Thames  
 Middlesex  
 United Kingdom  
 TW16 7BP

**ARCADIS**


Registered office: 80Fen, 80 Fenchurch Street, London EC3M 4BY  
 Coordinating Office: 5th Floor, 401 Faraday Street, Warrington WA3 6GA  
[www.arcadis.com](http://www.arcadis.com)

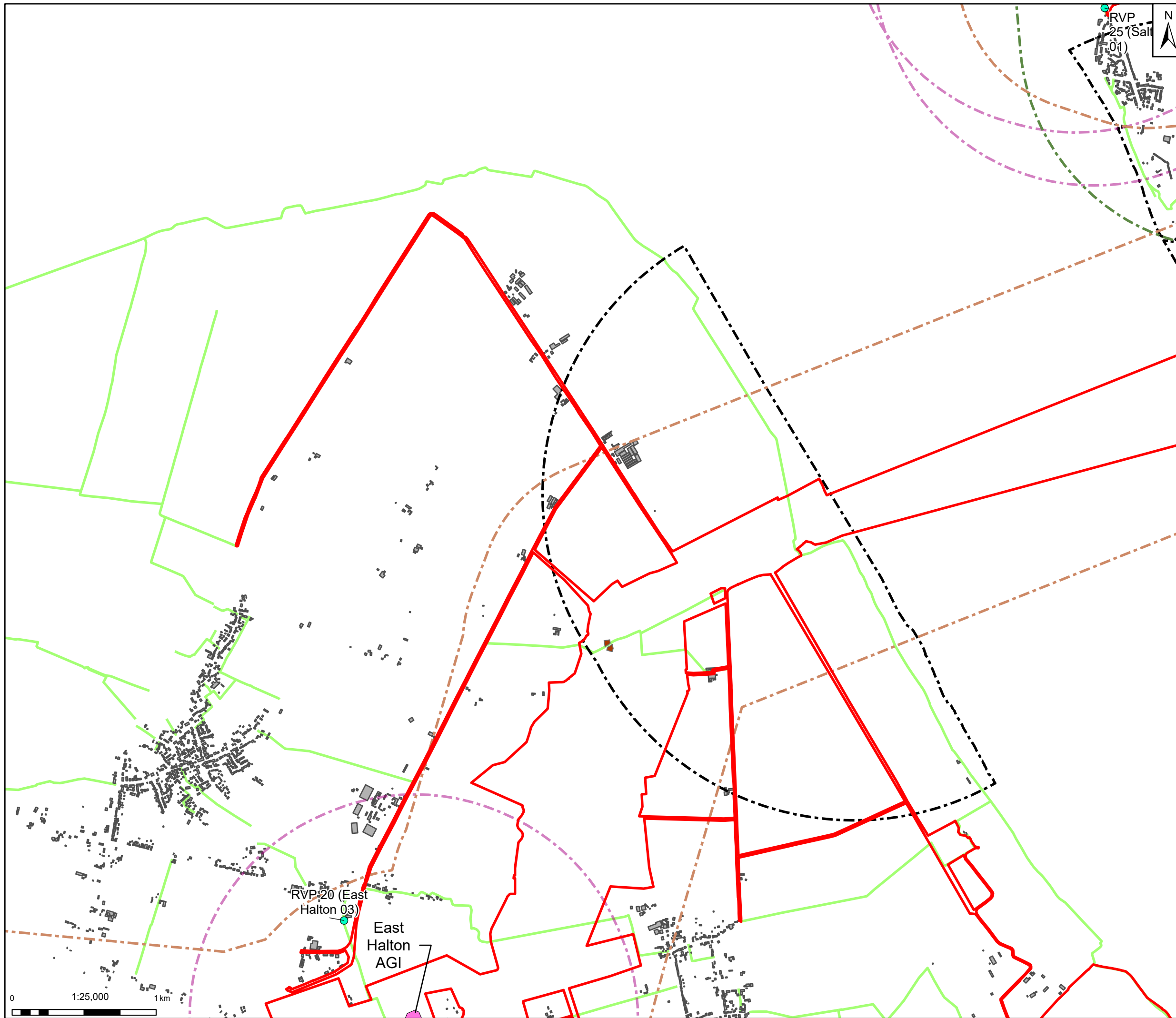
Title: **Figure 12.6  
 Visual Amenity and Representative Viewpoints Plan  
 Page 9 of 15**

Designed	M.Z.	Date: 30 SEP 25	Signed
Drawn	M.B.	Date: 30 SEP 25	Signed
Checked	L.B.	Date: 30 SEP 25	Signed
Approved	J.C.	Date: 30 SEP 25	Signed
Scale:	1:25,000	Datum:	AOD
Original Size:	A3	Grid:	OS
Suitability Code:	S2	Project Number:	30181090

Suitability Description: **For Information**

Drawing Number:	10607856-ARC-EGN-ZZ-DR-ZZ-00061	Revision:	P01
-----------------	---------------------------------	-----------	-----

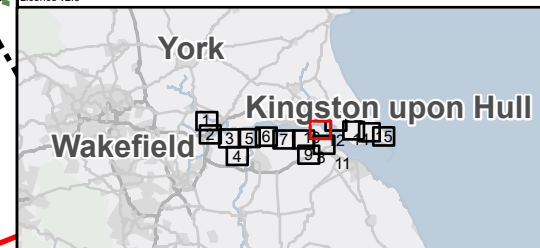




**Legend**

- Draft Order Limits
- Above Ground Installation (AGI)
- Trenchless Crossing Compound
- AGI Study Area (1.5km)
- Pipeline Study Area (1km)
- Public Rights of Way
- Humber Crossing Study Area (2km)
- Buildings
- Temporary Construction Compound Area (1.5km)
- LVIA Photo-viewpoint Locations

Notes: Contains OS data © Crown Copyright and database right 2025  
 Contains data from OS Zoomstack, Contains public sector information licensed under the Open Government Licence v2.0



Rev	Date	Description	Drawn	Check	Approv
01	30/09/25	INITIAL ISSUE	MB	LB	JC

Client:

**Northern Endurance Partnership**

**PROJECT: HUMBER CARBON CAPTURE PIPELINE**

Site: Humber

Client: Net Zero North Sea Storage Limited  
 Chertsey Road  
 Sunbury On Thames  
 Middlesex  
 United Kingdom  
 TW16 7BP

**ARCADIS**

Registered office: 80Fen, 80 Fenchurch Street, London, EC3M 4BY

Coordinating Office: 5th Floor, 401 Faraday Street, Warrington, WA3 6GA

www.arcadis.com

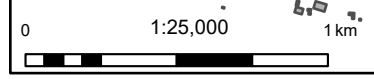
Title: **Figure 12.6 Visual Amenity and Representative Viewpoints Plan**  
 Page 10 of 15

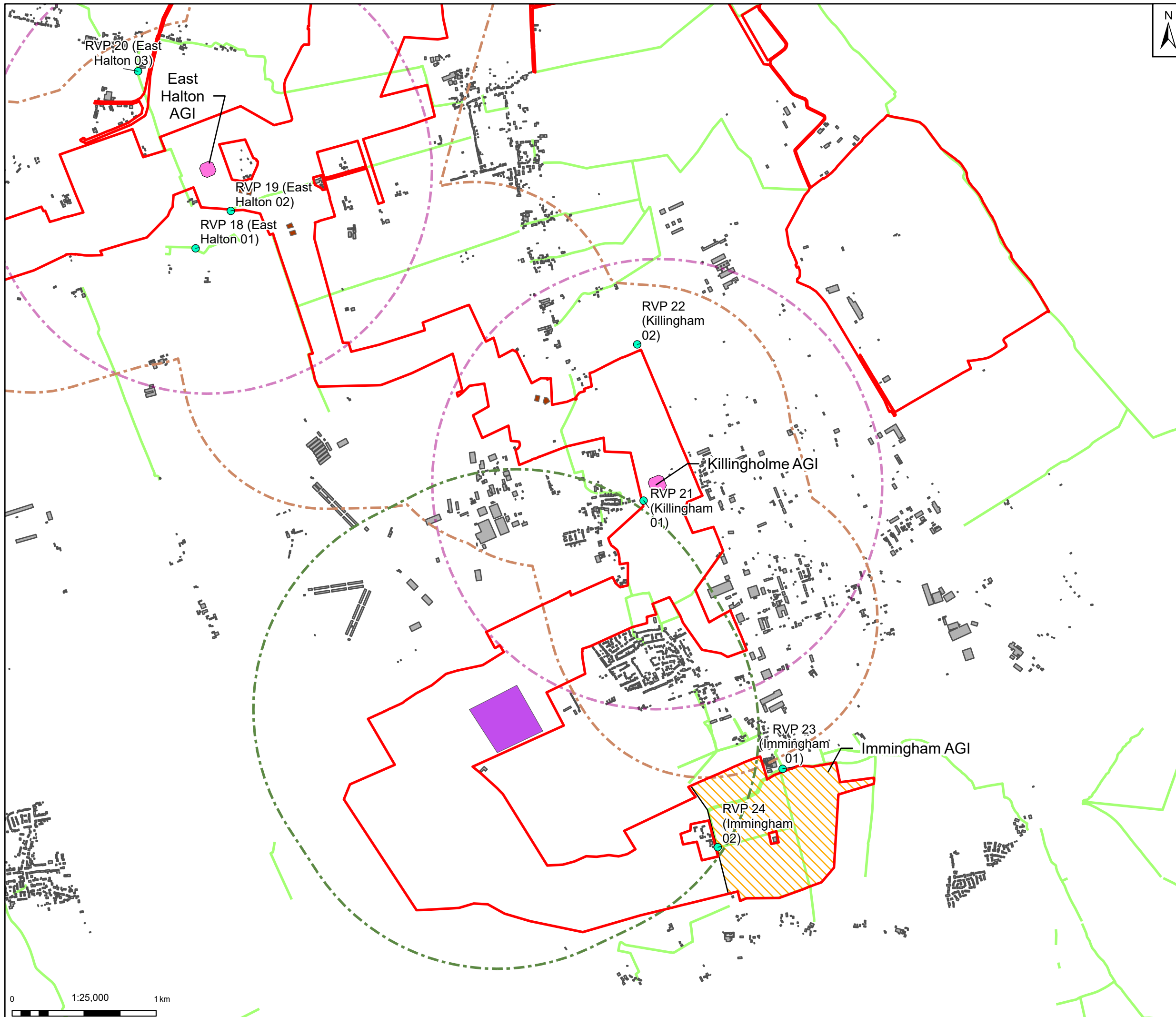
Designed	M.Z.	Date: 30 SEP 25	Signed
Drawn	M.B.	Date: 30 SEP 25	Signed
Checked	L.B.	Date: 30 SEP 25	Signed
Approved	J.C.	Date: 30 SEP 25	Signed
Scale:	1:25,000	Datum:	AOD
Original Size:	A3	Grid:	OS
Suitability Code:	S2	Project Number:	30181090

Suitability Description: **For Information**

Drawing Number: 10607856-ARC-EGN-ZZ-DR-ZZ-00061

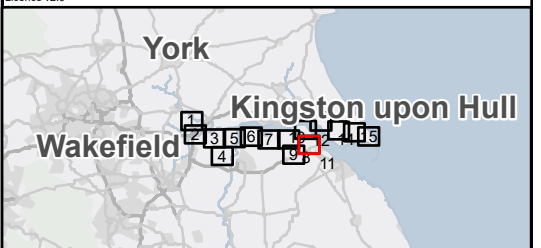
Revision: **P01**





- Legend**
- Draft Order Limits
  - Above Ground Installation (AGI)
  - Trenchless Crossing Compound
  - Temporary Construction Compound
  - AGI Study Area (1.5km)
  - Pipeline Study Area (1km)
  - LVIA Photo-viewpoint Locations
  - Public Rights of Way
  - Buildings
  - Search Area for AGI
  - Temporary Construction Compound Area (1.5km)

Notes: Contains OS data © Crown Copyright and database right 2025  
 Contains data from OS Zoomstack, Contains public sector information licensed under the Open Government Licence v2.0



Rev	Date	Description	Drawn	Check	Approv
01	30/09/25	INITIAL ISSUE	MB	LB	JC

Client:

**Site**  
Humber

**PROJECT:**  
**HUMBER CARBON CAPTURE PIPELINE**

**Client**  
Net Zero North Sea Storage Limited  
Chertsey Road  
Sunbury On Thames  
Middlesex  
United Kingdom  
TW16 7BP

Registered office:  
80Fen  
80 Fenchurch Street  
London  
EC3M 4BY

Coordinating Office:  
5th Floor  
401 Faraday Street  
Warrington  
WA3 6GA

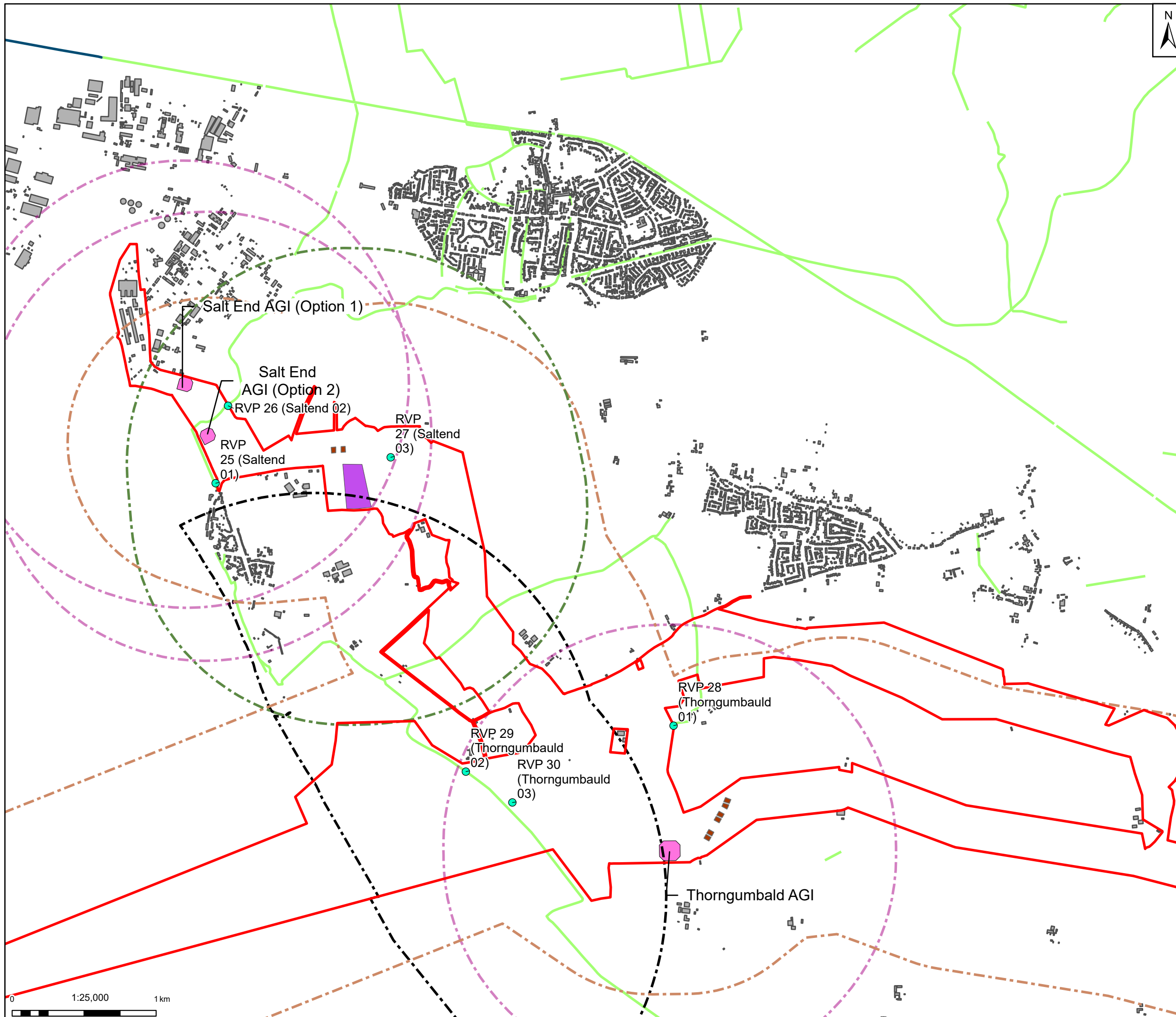
www.arcadis.com

Title:  
**Figure 12.6  
Visual Amenity and  
Representative Viewpoints Plan  
Page 11 of 15**

Designed	M.Z.	Date: 30 SEP 25	Signed
Drawn	M.B.	Date: 30 SEP 25	Signed
Checked	L.B.	Date: 30 SEP 25	Signed
Approved	J.C.	Date: 30 SEP 25	Signed
Scale:	1:25,000	Datum:	AOD
Original Size:	A3	Grid:	OS
Suitability Code:	S2	Project Number:	30181090

Suitability Description:  
**For Information**

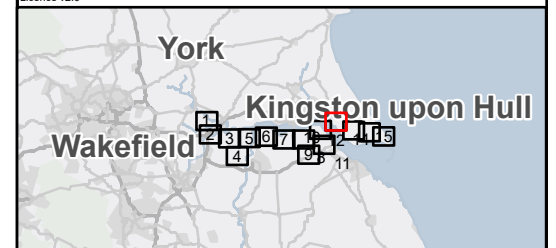
Drawing Number: 10607856-ARC-EGN-ZZ-DR-ZZ-00061 | Revision: P01



**Legend**

- Draft Order Limits
- Above Ground Installation (AGI)
- Trenchless Crossing Compound
- Temporary Construction Compound
- AGI Study Area (1.5km)
- Pipeline Study Area (1km)
- LVIA Photo-viewpoint Locations
- Public Rights of Way
- National Cycle Network
- Humber Crossing Study Area (2km)
- Buildings
- Temporary Construction Compound Area (1.5km)

Notes: Contains OS data © Crown Copyright and database right 2025  
 Contains data from OS Zoomstack, Contains public sector information licensed under the Open Government Licence v2.0



Rev	Date	Description	Drawn	Check	Approv
01	30/09/25	INITIAL ISSUE	MB	LB	JC

Client:

**Northern Endurance Partnership**

**PROJECT: HUMBER CARBON CAPTURE PIPELINE**

Site: Humber

Client: Net Zero North Sea Storage Limited  
 Chertsey Road  
 Sunbury On Thames  
 Middlesex  
 United Kingdom  
 TW16 7BP

**ARCADIS**

Registered office: 80Fen, 80 Fenchurch Street, London EC3M 4BY

Coordinating Office: 5th Floor, 401 Faraday Street, Warrington WA3 6GA

www.arcadis.com

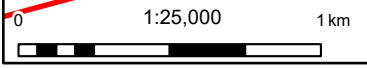
Title: **Figure 12.6 Visual Amenity and Representative Viewpoints Plan**  
 Page 12 of 15

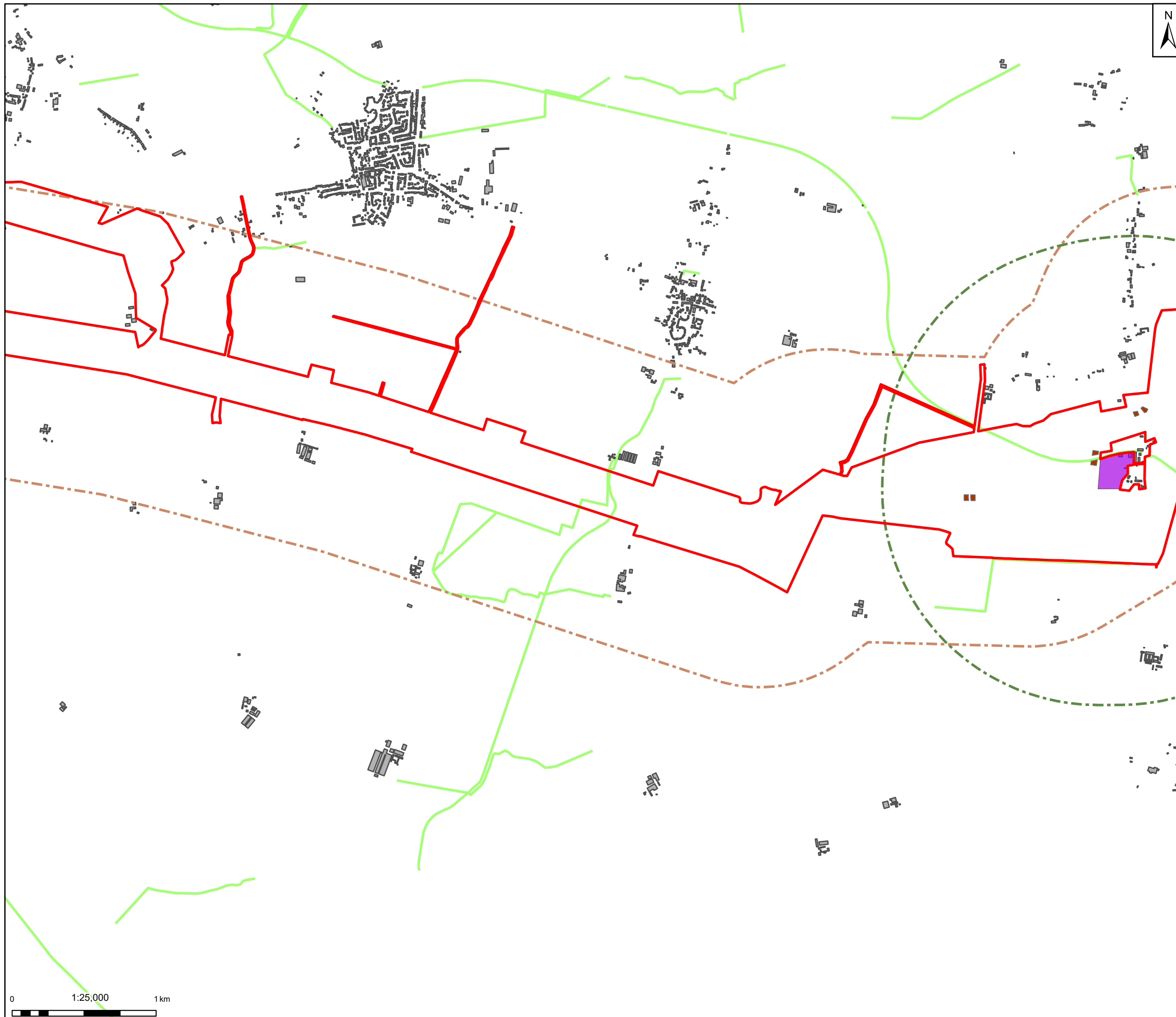
Designed	M.Z.	Date: 30 SEP 25	Signed
Drawn	M.B.	Date: 30 SEP 25	Signed
Checked	L.B.	Date: 30 SEP 25	Signed
Approved	J.C.	Date: 30 SEP 25	Signed
Scale:	1:25,000	Datum:	AOD
Original Size:	A3	Grid:	OS
Suitability Code:	S2	Project Number:	30181090

Suitability Description: **For Information**

Drawing Number: 10607856-ARC-EGN-ZZ-DR-ZZ-00061

Revision: **P01**

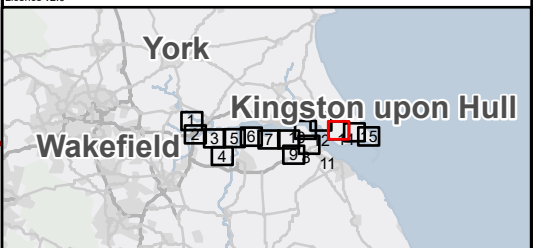




Legend


- ▬ Draft Order Limits
- ▬ Trenchless Crossing Compound
- ▬ Temporary Construction Compound
- ▬ Pipeline Study Area (1km)
- ▬ Public Rights of Way
- ▬ Buildings
- ▬ Temporary Construction Compound Area (1.5km)

Notes: Contains OS data © Crown Copyright and database right 2025  
 Contains data from OS Zoomstack, Contains public sector information licensed under the Open Government Licence v2.0



Rev	Date	Description	Drawn	Check	Approv
01	30/09/25	INITIAL ISSUE	MB	LB	JC

Client:



**Site**  
Humber

**PROJECT:**  
**HUMBER CARBON CAPTURE PIPELINE**

**Client**  
Net Zero North Sea Storage Limited  
Chertsey Road  
Sunbury On Thames  
Middlesex  
United Kingdom  
TW16 7BP



Registered office:  
80Fen  
80 Fenchurch Street  
London  
EC3M 4BY

Coordinating Office:  
5th Floor  
401 Faraday Street  
Warrington  
WA3 6GA

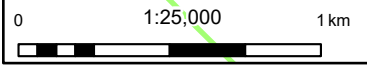
www.arcadis.com

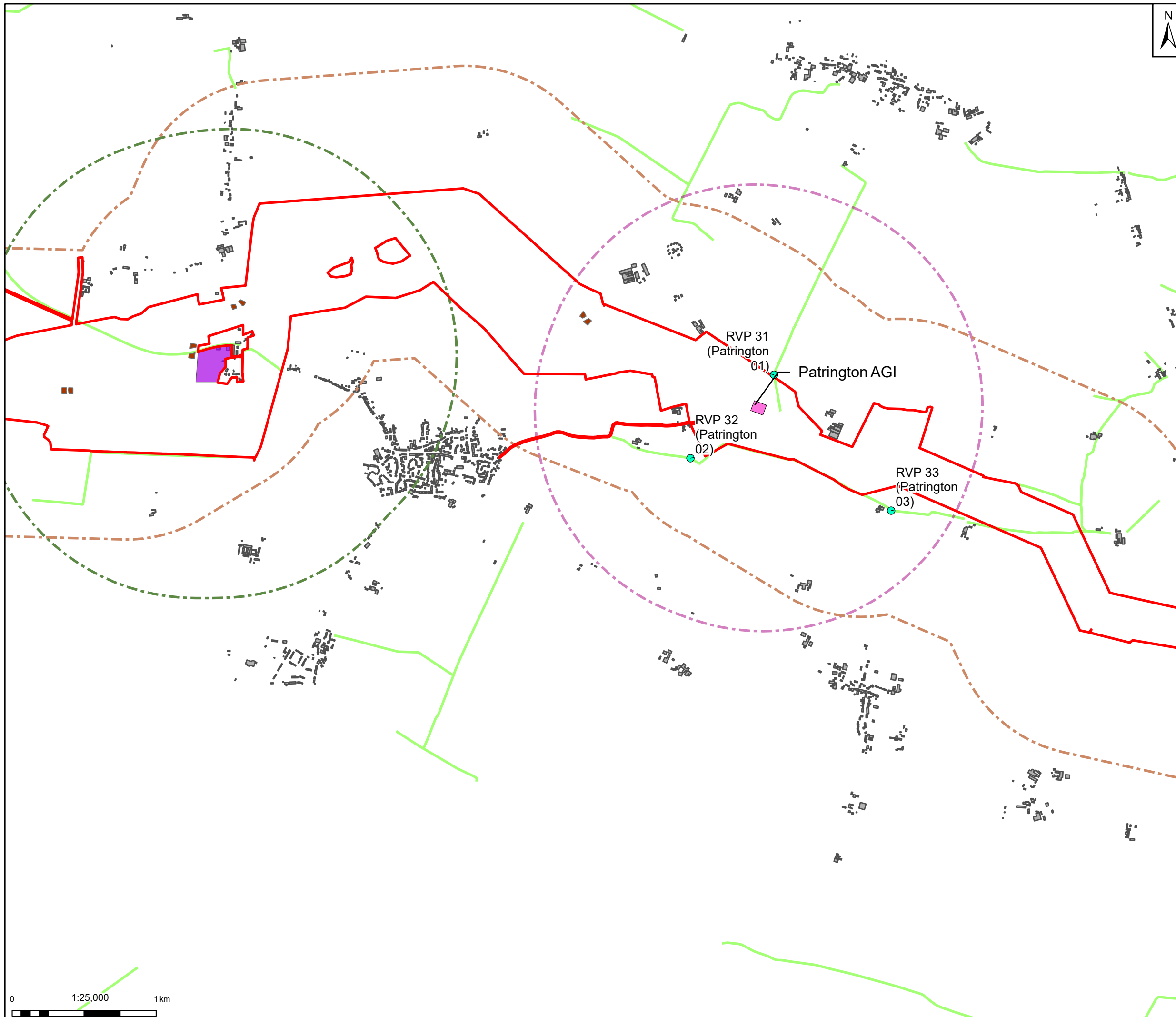
Title:  
**Figure 12.6**  
**Visual Amenity and**  
**Representative Viewpoints Plan**  
Page 13 of 15

Designed	M.Z.	Date: 30 SEP 25	Signed
Drawn	M.B.	Date: 30 SEP 25	Signed
Checked	L.B.	Date: 30 SEP 25	Signed
Approved	J.C.	Date: 30 SEP 25	Signed
Scale:	1:25,000	Datum:	AOD
Original Size:	A3	Grid:	OS
Suitability Code:	S2	Project Number:	30181090

Suitability Description:  
**For Information**

Drawing Number: 10607856-ARC-EGN-ZZ-DR-ZZ-00061	Revision: <b>P01</b>
--	-------------------------

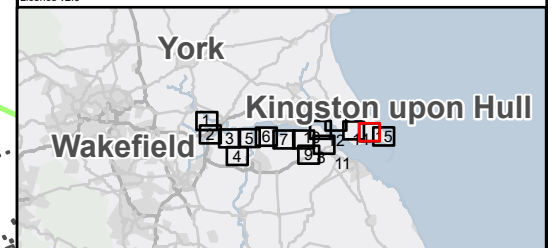




**Legend**


- Draft Order Limits
- Above Ground Installation (AGI)
- Trenchless Crossing Compound
- Temporary Construction Compound
- AGI Study Area (1.5km)
- Pipeline Study Area (1km)
- LVIA Photo-viewpoint Locations
- Public Rights of Way
- Buildings
- Temporary Construction Compound Area (1.5km)

Notes: Contains OS data © Crown Copyright and database right 2025  
 Contains data from OS Zoomstack, Contains public sector information licensed under the Open Government Licence v2.0



Rev	Date	Description	Drawn	Check	Approv
01	30/09/25	INITIAL ISSUE	MB	LB	JC

Client:



**Site**  
Humber

**PROJECT:**  
**HUMBER CARBON CAPTURE PIPELINE**

**Client**  
Net Zero North Sea Storage Limited  
Chertsey Road  
Sunbury On Thames  
Middlesex  
United Kingdom  
TW16 7BP



Registered office:  
80Fen  
80 Fenchurch Street  
London  
EC3M 4BY

Coordinating Office:  
5th Floor  
401 Faraday Street  
Warrington  
WA3 6GA

www.arcadis.com

Title:

**Figure 12.6**  
**Visual Amenity and**  
**Representative Viewpoints Plan**  
 Page 14 of 15

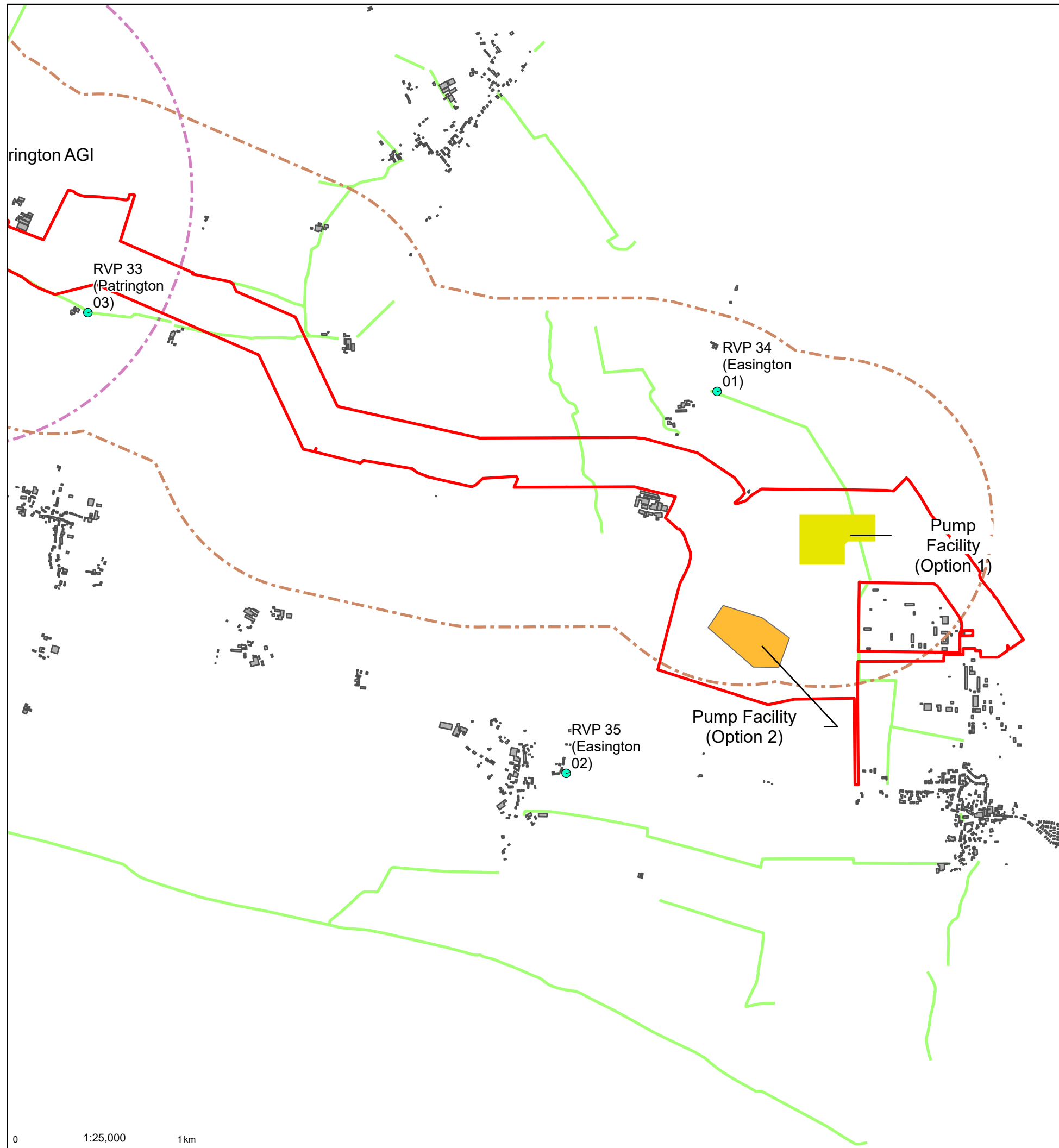
Designed	M.Z.	Date: 30 SEP 25	Signed
Drawn	M.B.	Date: 30 SEP 25	Signed
Checked	L.B.	Date: 30 SEP 25	Signed
Approved	J.C.	Date: 30 SEP 25	Signed
Scale:	1:25,000	Datum:	AOD
Original Size:	A3	Grid:	OS
Suitability Code:	S2	Project Number:	30181090

Suitability Description:

For Information

Drawing Number: 10607856-ARC-EGN-ZZ-DR-ZZ-00061      Revision: P01

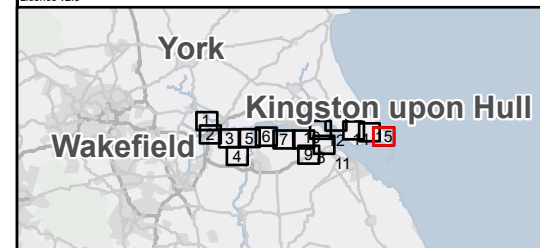




**Legend**


- Draft Order Limits
- Pump Facility (Option 1)
- Pump Facility (Option 2)
- AGI Study Area (1.5km)
- Pipeline Study Area (1km)
- LVIA Photo-viewpoint Locations
- Public Rights of Way
- Buildings

Notes: Contains OS data © Crown Copyright and database right 2025  
Contains data from OS Zoomstack, Contains public sector information licensed under the Open Government Licence v2.0



Rev	Date	Description	Drawn	Check	Approv
01	30/09/25	INITIAL ISSUE	MB	LB	JC

Client:



**Site**  
Humber

**PROJECT:**  
**HUMBER CARBON CAPTURE PIPELINE**

**Client**  
Net Zero North Sea Storage Limited  
Chertsey Road  
Sunbury On Thames  
Middlesex  
United Kingdom  
TW16 7BP



Registered office:  
80Fen  
80 Fenchurch Street  
London  
EC3M 4BY

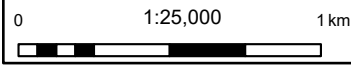
Coordinating Office:  
5th Floor  
401 Faraday Street  
Warrington  
WA3 6GA

[www.arcadis.com](http://www.arcadis.com)

Title:  
**Figure 12.6  
Visual Amenity and  
Representative Viewpoints Plan  
Page 15 of 15**

Designed	M.Z.	Date: 30 SEP 25	Signed
Drawn	M.B.	Date: 30 SEP 25	Signed
Checked	L.B.	Date: 30 SEP 25	Signed
Approved	J.C.	Date: 30 SEP 25	Signed
Scale:	1:25,000	Datum:	AOD
Original Size:	A3	Grid:	OS
Suitability Code:	S2	Project Number:	30181090

Suitability Description:  
**For Information**



Drawing Number: 10607856-ARC-EGN-ZZ-DR-ZZ-00061 | Revision: P01