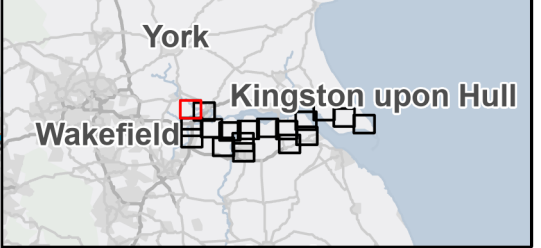


**Legend**

- Draft Order Limits
- Local Planning Authorities
- National Cycle Track
- Major & Strategic Road Network
- Primary A-Road (MRN)
- Motorways
- Public Right of Way
- Construction Access Routes
- Primary Access Route (PAR)
- Secondary Access Route (SAR)
- Private Road Access Route (PRAR)
- Access Points
  - Construction + Permanent Access
  - Temporary Access
- Lockout Points
  - Lockout Points
  - Potential Lockout Points
  - ATC Traffic Count
  - DFT Traffic Count

Notes: Contains OS data © Crown Copyright and database right 2025  
 Contains data from OS Zoomstack, Contains public sector information licensed under the Open Government Licence v2.0  
 Within the Godhill area to the south of the Humber, there are four construction route options being considered associated with the traditional pipeline construction using the Tunnel Boring Machine method. Please refer to HCCP-PEIR Chapter 16 - Traffic and Transport for more details.



Rev	Date	Description	Drawn	Check	Approv
01	30/09/25	INITIAL ISSUE	MB	ST	JC

Client:

**Northern Endurance Partnership**

**PROJECT: HUMBER CARBON CAPTURE PIPELINE**

Site: Humber

Client: Net Zero North Sea Storage Limited  
 Chartsey Road  
 Sunbury On Thames  
 Middlesex  
 United Kingdom  
 TW16 7BP

**ARCADIS**

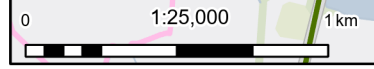
Registered office: 80Fen, 80 Fenchurch Street, London EC3M 4BY  
 Coordinating Office: 5th Floor, 401 Faraday Street, Warrington WA3 6GA  
[www.arcadis.com](http://www.arcadis.com)

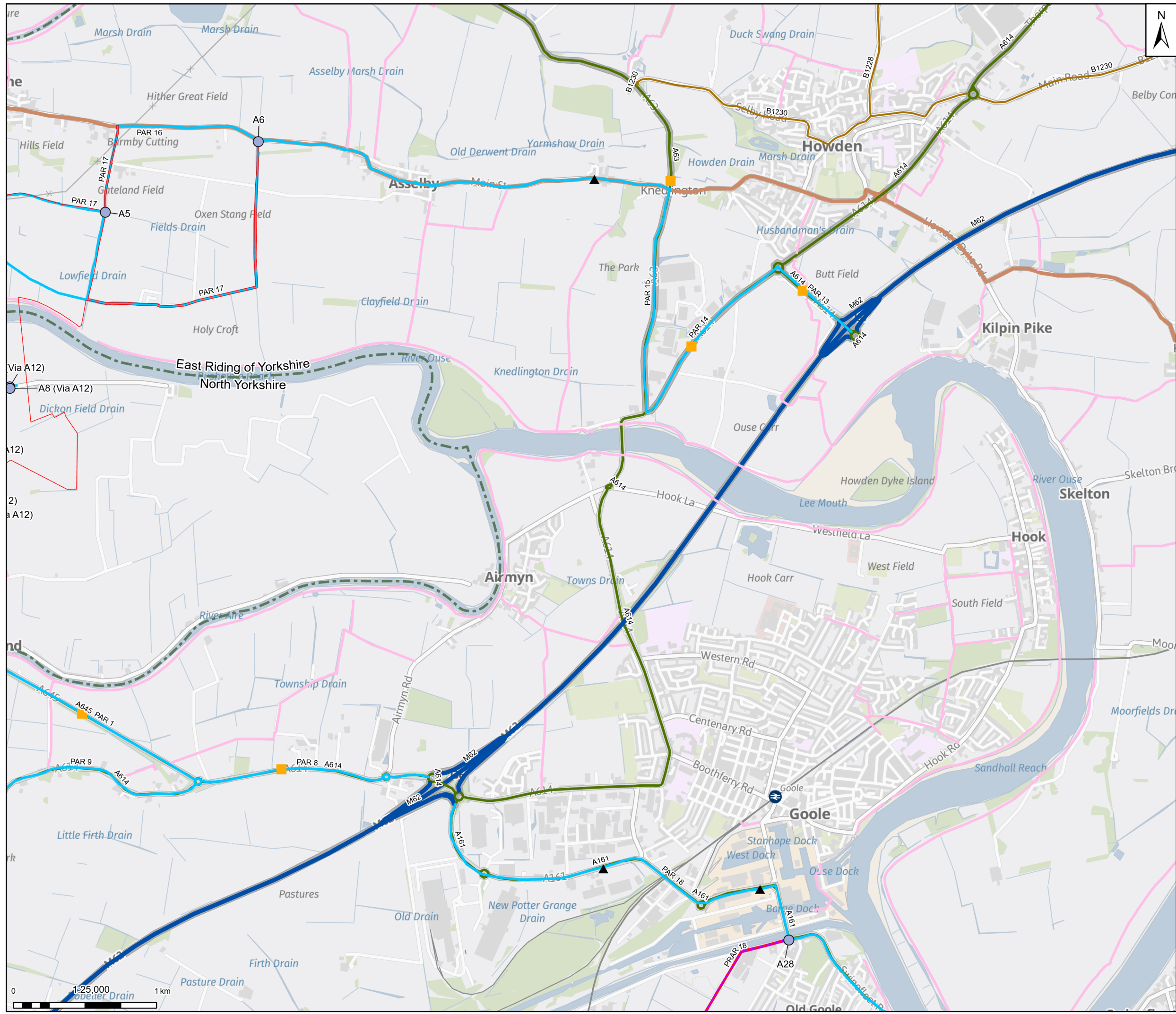
Title:  
**Figure 16.1 - Construction Access Routes**  
 Page 1 of 18

Designed	M.G.	Date: 30 SEP 25	Signed
Drawn	M.B.	Date: 30 SEP 25	Signed
Checked	S.T.	Date: 30 SEP 25	Signed
Approved	J.C.	Date: 30 SEP 25	Signed
Scale:	1:25,000	Datum:	AOD
Original Size:	A3	Grid:	OS
Suitability Code:	S2	Project Number:	30181090

Suitability Description: For Information

Drawing Number: 10607856-ARC-EGN-ZZ-DR-ZZ-00091  
 Revision: P01

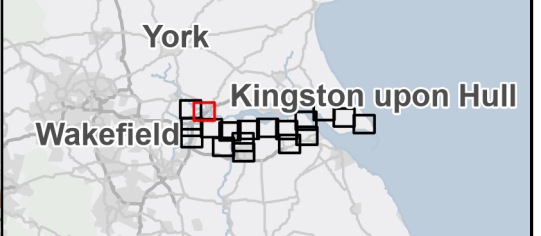




**Legend**

- Draft Order Limits
- Local Planning Authorities
- National Cycle Track
- Major & Strategic Road Network
  - Primary A-Road (MRN)
  - B Road
  - Motorways
  - Public Right of Way
- Construction Access Routes
  - Primary Access Route (PAR)
  - Private Road Access Route (PRAR)
- Access Points
  - Temporary Access
  - ATC Traffic Count
  - DFT Traffic Count

Notes: Contains OS data © Crown Copyright and database right 2025. Contains data from OS Zoomstack, Contains public sector information licensed under the Open Government Licence v2.0. Within the Gothill area to the south of the Humber, there are four construction route options being considered associated with the traditional pipeline construction using the Tunnel Boring Machine method. Please refer to HCCP-PEIR Chapter 16 - Traffic and Transport for more details.



Rev	Date	Description	Drawn	Check	Approv
01	30/09/25	INITIAL ISSUE	MB	ST	JC

Client:

**PROJECT: HUMBER CARBON CAPTURE PIPELINE**

**Northern Endurance Partnership**

Site: Humber

Client: Net Zero North Sea Storage Limited  
Chartsey Road  
Sudbury On Thames  
Middlesex  
United Kingdom  
TW16 7BP

**ARCADIS**

Registered office: 80Fen, 80 Fenchurch Street, London EC3M 4BY  
Coordinating Office: 5th Floor, 401 Faraday Street, Warrington WA3 6GA  
www.arcadis.com

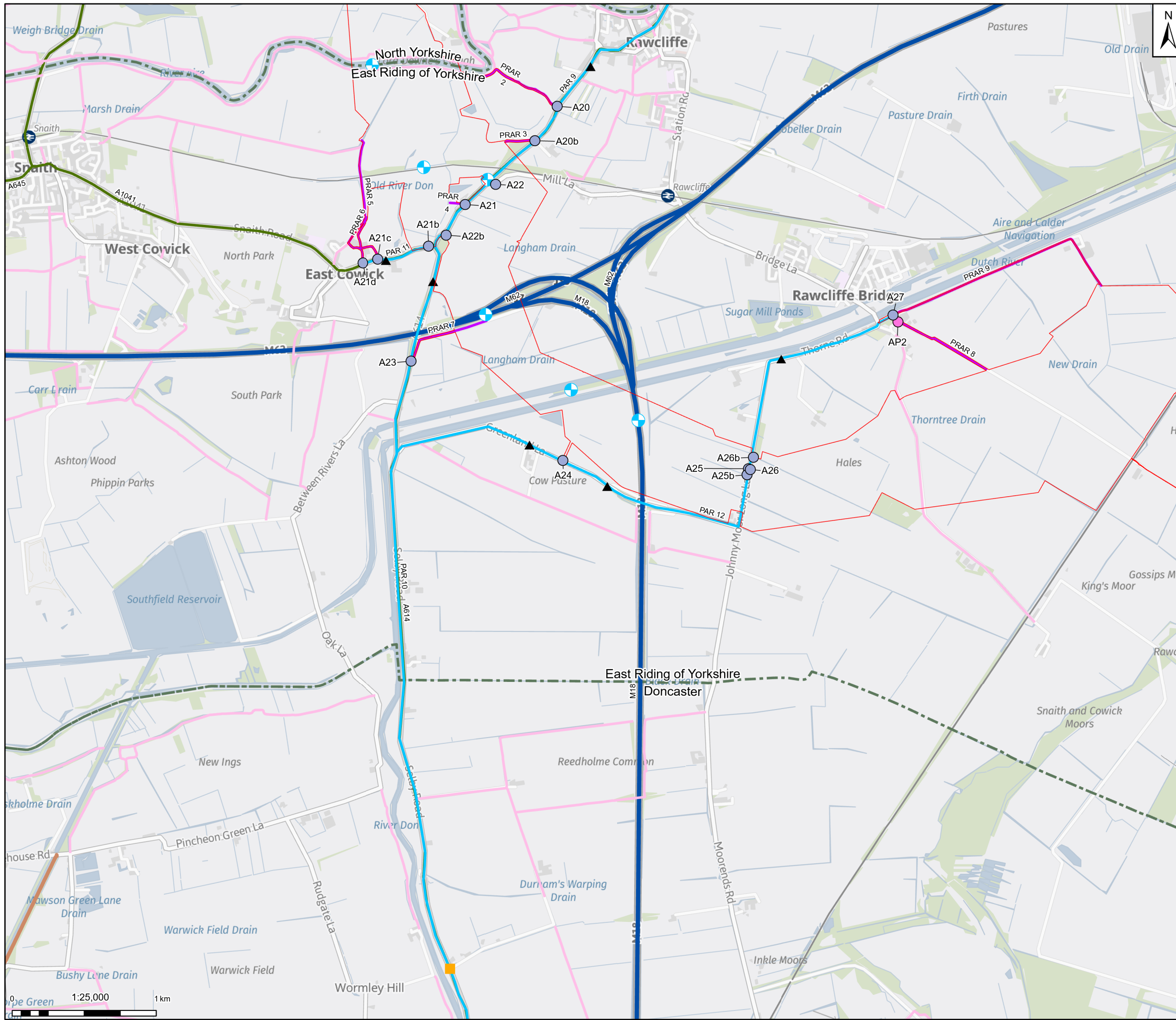
Title: Figure 16.1 - Construction Access Routes  
Page 2 of 18

Designed	M.G.	Date: 30 SEP 25	Signed
Drawn	M.B.	Date: 30 SEP 25	Signed
Checked	S.T.	Date: 30 SEP 25	Signed
Approved	J.C.	Date: 30 SEP 25	Signed
Scale:	1:25,000	Datum:	AOD
Original Size:	A3	Grid:	OS
Suitability Code:	S2	Project Number:	30181090

Suitability Description: For Information

Drawing Number: 10607856-ARC-EGN-ZZ-DR-ZZ-00091  
Revision: P01

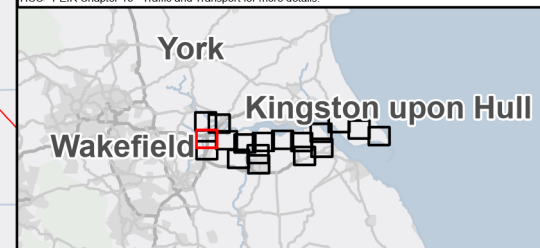




**Legend**

- Draft Order Limits
- Local Planning Authorities
- National Cycle Track
- Major & Strategic Road Network
- Primary A-Road (MRN)
- Motorways
- Public Right of Way
- Construction Access Routes
- Primary Access Route (PAR)
- Private Road Access Route (PRAR)
- Access Points
- Construction + Permanent Access
- Temporary Access
- Lockout Points
- Lockout Points
- ATC Traffic Count
- DFT Traffic Count

Notes: Contains OS data © Crown Copyright and database right 2025  
 Contains data from OS Zoomstack, Contains public sector information licensed under the Open Government Licence v2.0  
 Within the Goxhill area to the south of the Humber, there are four construction route options being considered associated with the traditional pipeline construction using the Tunnel Boring Machine method. Please refer to HCCP-PEIR Chapter 16 - Traffic and Transport for more details.



Rev	Date	Description	Drawn	Check	Approv
01	30/09/25	INITIAL ISSUE	MB	ST	JC

Client:

**Northern Endurance Partnership**

**PROJECT: HUMBER CARBON CAPTURE PIPELINE**

Site: Humber

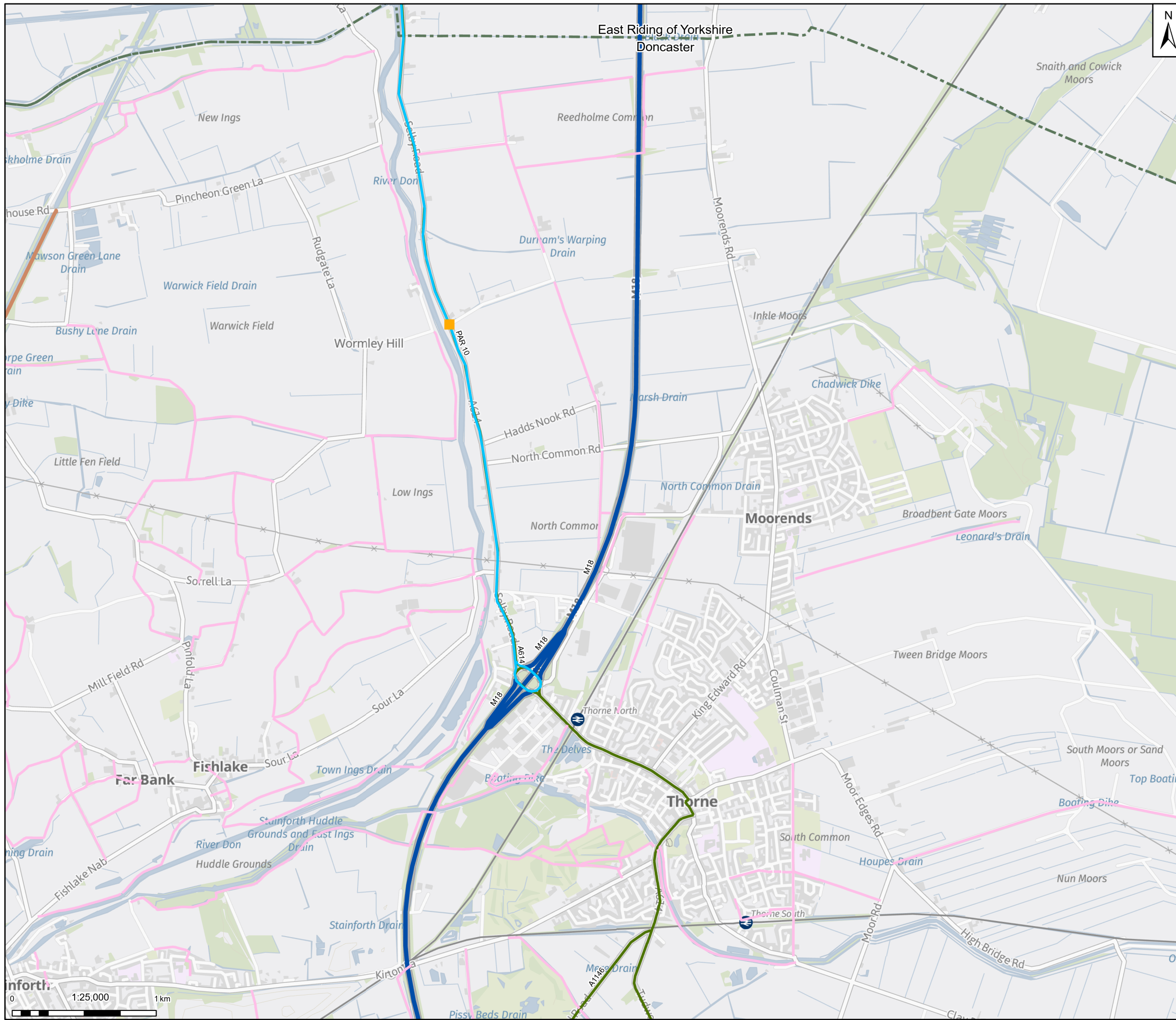
Client: Net Zero North Sea Storage Limited  
 Chertsey Road  
 Sunbury On Thames  
 Middlesex  
 United Kingdom  
 TW16 7BP

**ARCADIS**

Registered office: 80Fen, 80 Fenchurch Street, London EC3M 4BY  
 Coordinating Office: 5th Floor, 401 Faraday Street, Warrington WA3 6GA  
[www.arcadis.com](http://www.arcadis.com)

Title:  
**Figure 16.1 - Construction Access Routes**  
 Page 3 of 18

Designed	M.G.	Date: 30 SEP 25	Signed
Drawn	M.B.	Date: 30 SEP 25	Signed
Checked	S.T.	Date: 30 SEP 25	Signed
Approved	J.C.	Date: 30 SEP 25	Signed
Scale:	1:25,000	Datum:	AOD
Original Size:	A3	Grid:	OS
Suitability Code:	S2	Project Number:	30181090
Suitability Description: For Information			
Drawing Number:	10607856-ARC-EGN-ZZ-DR-ZZ-00091		Revision: P01



**Legend**

- Local Planning Authorities
- National Cycle Track
- Major & Strategic Road Network
  - Primary A-Road (MRN)
  - Motorways
  - Public Right of Way
- Construction Access Routes
  - Primary Access Route (PAR)
  - DFT Traffic Count

Notes: Contains OS data © Crown Copyright and database right 2025  
 Contains data from OS Zoomstack, Contains public sector information licensed under the Open Government Licence v2.0  
 Within the Goshill area to the south of the Humber, there are four construction route options being considered associated with the traditional pipeline construction using the Tunnel Boring Machine method. Please refer to HCCP-PEIR Chapter 16 - Traffic and Transport for more details.



Rev	Date	Description	Drawn	Check	Approv
01	30/09/25	INITIAL ISSUE	MB	ST	JC

Client:

**PROJECT: HUMBER CARBON CAPTURE PIPELINE**

**Northern Endurance Partnership**

**Site:** Humber

**Client:** Net Zero North Sea Storage Limited  
 Chartsey Road  
 Sunbury On Thames  
 Middlesex  
 United Kingdom  
 TW16 7BP

**ARCADIS**

Registered office: 80Fen, 80 Fenchurch Street, London EC3M 4BY  
 Coordinating Office: 5th Floor, 401 Faraday Street, Warrington WA3 6GA  
[www.arcadis.com](http://www.arcadis.com)

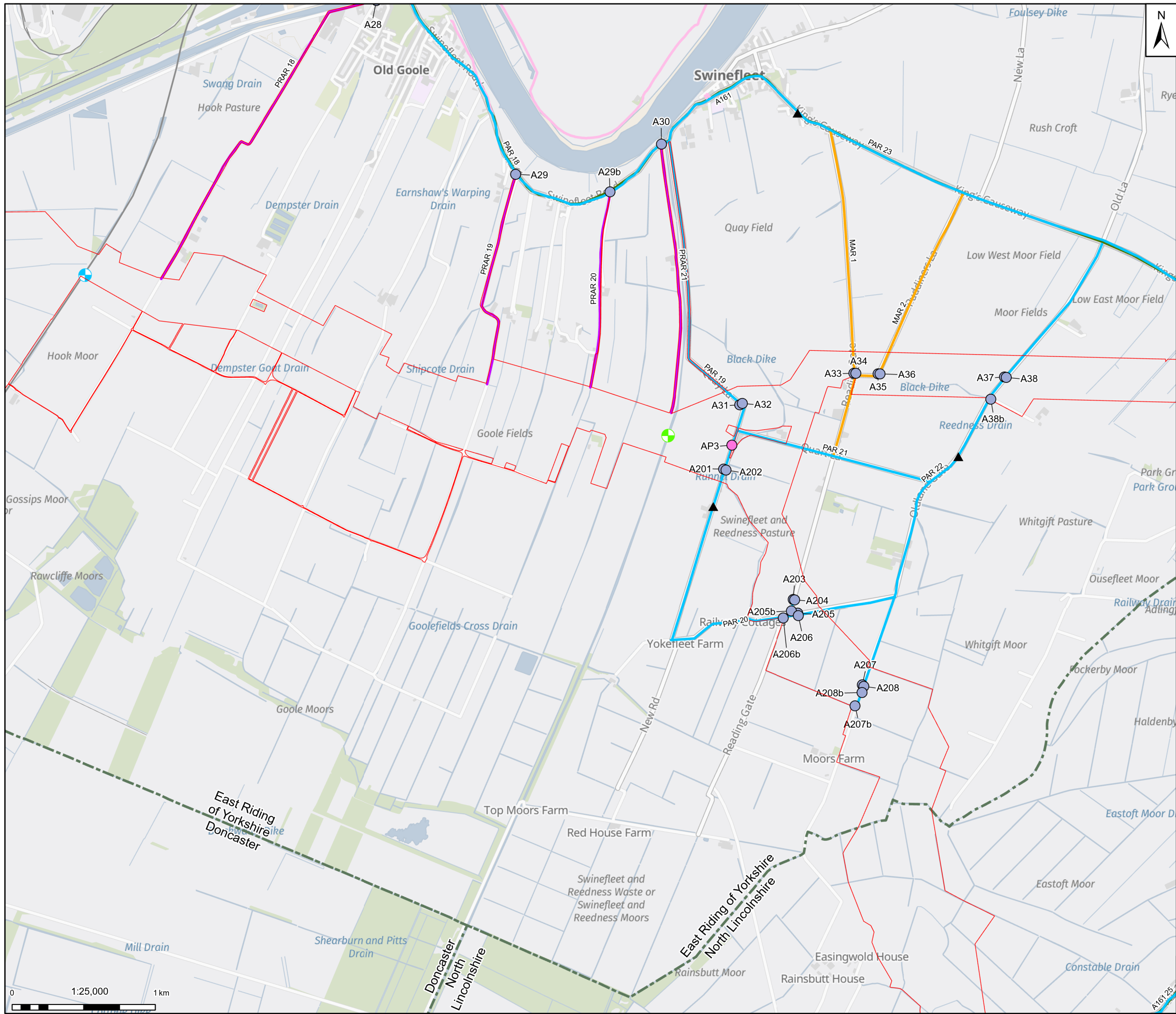
Title:  
**Figure 16.1 - Construction Access Routes**  
 Page 4 of 18

Designed	M.G.	Date: 30 SEP 25	Signed
Drawn	M.B.	Date: 30 SEP 25	Signed
Checked	S.T.	Date: 30 SEP 25	Signed
Approved	J.C.	Date: 30 SEP 25	Signed
Scale:	1:25,000	Datum:	AOD
Original Size:	A3	Grid:	OS
Suitability Code:	S2	Project Number:	30181090

Suitability Description: For Information

Drawing Number: 10607856-ARC-EGN-ZZ-DR-ZZ-00091  
 Revision: P01

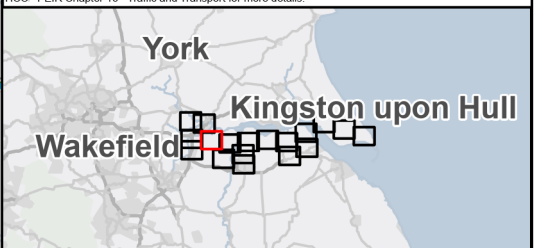




**Legend**

- Draft Order Limits
- Local Planning Authorities
- Major & Strategic Road Network
- Primary A-Road (MRN)
- Public Right of Way
- Construction Access Routes
- Primary Access Route (PAR)
- Minor Access Route (MAR)
- Private Road Access Route (PRAR)
- Access Points
- Construction + Permanent Access
- Temporary Access
- Lockout Points
- Lockout Points
- Potential Lockout Points
- ATC Traffic Count

Notes: Contains OS data © Crown Copyright and database right 2025  
 Contains data from OS Zoomstack, Contains public sector information licensed under the Open Government Licence v2.0  
 Within the Gothill area to the south of the Humber, there are four construction route options being considered associated with the traditional pipeline construction using the Tunnel Boring Machine method. Please refer to HCCP-PEIR Chapter 16 - Traffic and Transport for more details.



Rev	Date	Description	Drawn	Check	Approv
01	30/09/25	INITIAL ISSUE	MB	ST	JC

Client:

**PROJECT: HUMBER CARBON CAPTURE PIPELINE**

**Northern Endurance Partnership**

**Site:** Humber

**Client:** Net Zero North Sea Storage Limited  
 Chartsey Road  
 Sunbury On Thames  
 Middlesex  
 United Kingdom  
 TW16 7BP

**ARCADIS**

Registered office: 80Fen, 80 Fenchurch Street, London EC3M 4BY  
 Coordinating Office: 5th Floor, 401 Faraday Street, Warrington WA3 6GA  
[www.arcadis.com](http://www.arcadis.com)

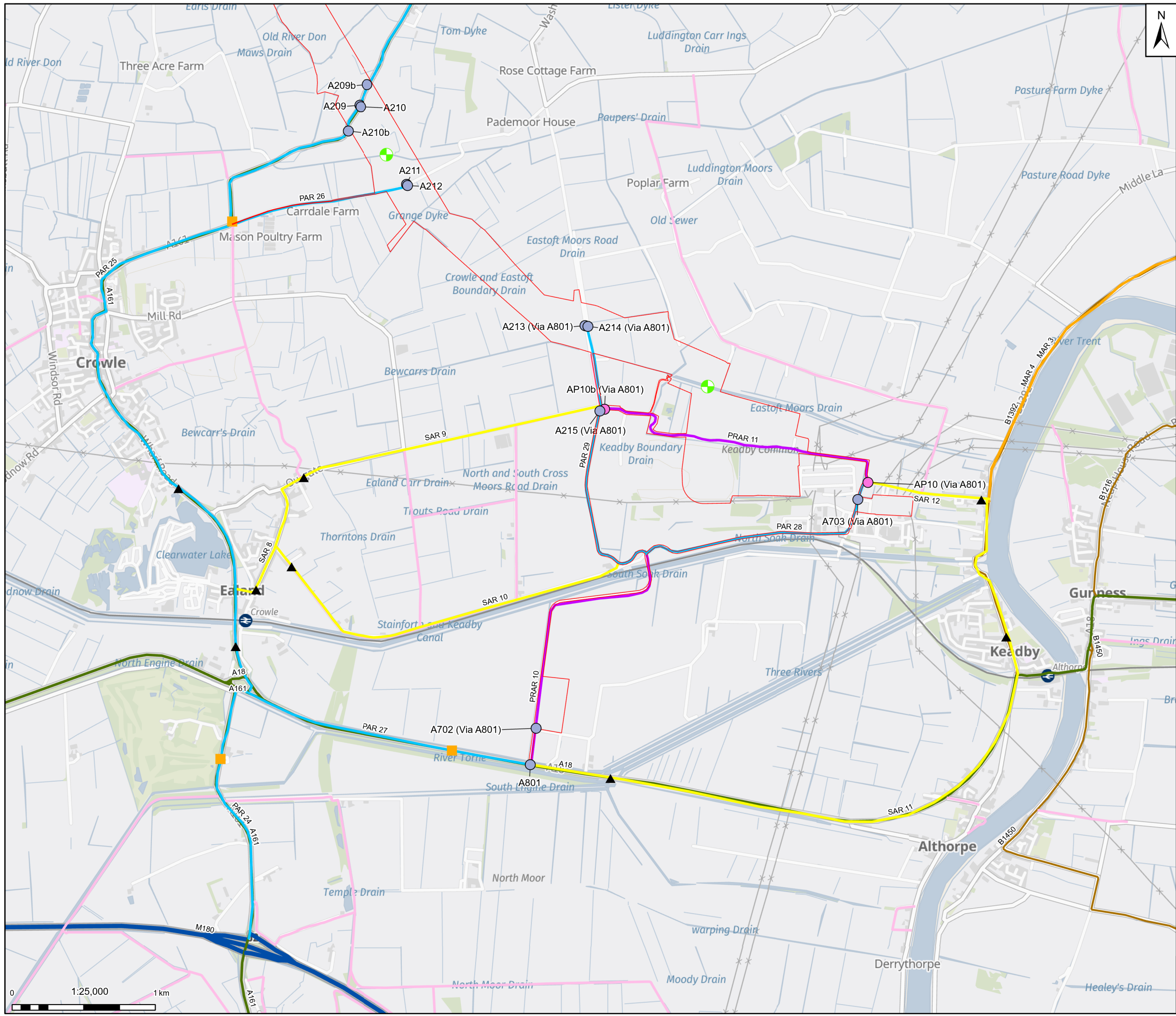
Title:  
**Figure 16.1 - Construction Access Routes**  
 Page 5 of 18

Designed	M.G.	Date: 30 SEP 25	Signed
Drawn	M.B.	Date: 30 SEP 25	Signed
Checked	S.T.	Date: 30 SEP 25	Signed
Approved	J.C.	Date: 30 SEP 25	Signed
Scale:	1:25,000	Datum:	AOD
Original Size:	A3	Grid:	OS
Suitability Code:	S2	Project Number:	30181090

Suitability Description: For Information

Drawing Number: 10607856-ARC-EGN-ZZ-DR-ZZ-00091  
 Revision: P01

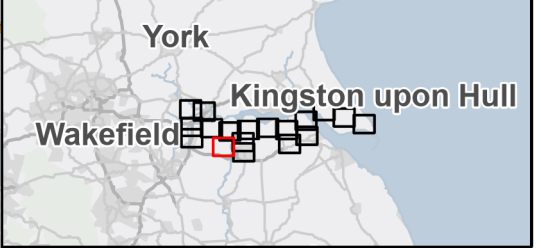




**Legend**

- Draft Order Limits
- Major & Strategic Road Network
  - Primary A-Road (MRN)
  - B Road
  - Motorways
  - Public Right of Way
- Construction Access Routes
  - Primary Access Route (PAR)
  - Secondary Access Route (SAR)
- Minor Access Route (MAR)
- Private Road Access Route (PRAR)
- Access Points
  - Construction + Permanent Access
  - Temporary Access
- Lockout Points
  - Potential Lockout Points
  - ATC Traffic Count
  - DFT Traffic Count

Notes: Contains OS data © Crown Copyright and database right 2025  
 Contains data from OS Zoomstack, Contains public sector information licensed under the Open Government Licence v2.0  
 Within the Goshill area to the south of the Humber, there are four construction route options being considered associated with the traditional pipeline construction using the Tunnel Boring Machine method. Please refer to HCCP-PEIR Chapter 16 - Traffic and Transport for more details.



Rev	Date	Description	Drawn	Check	Approv
01	30/09/25	INITIAL ISSUE	MB	ST	JC

Client:

**Northern Endurance Partnership**

**PROJECT: HUMBER CARBON CAPTURE PIPELINE**

Site: Humber

Client: Net Zero North Sea Storage Limited  
 Chartsey Road  
 Sunbury On Thames  
 Middlesex  
 United Kingdom  
 TW16 7BP

**ARCADIS**

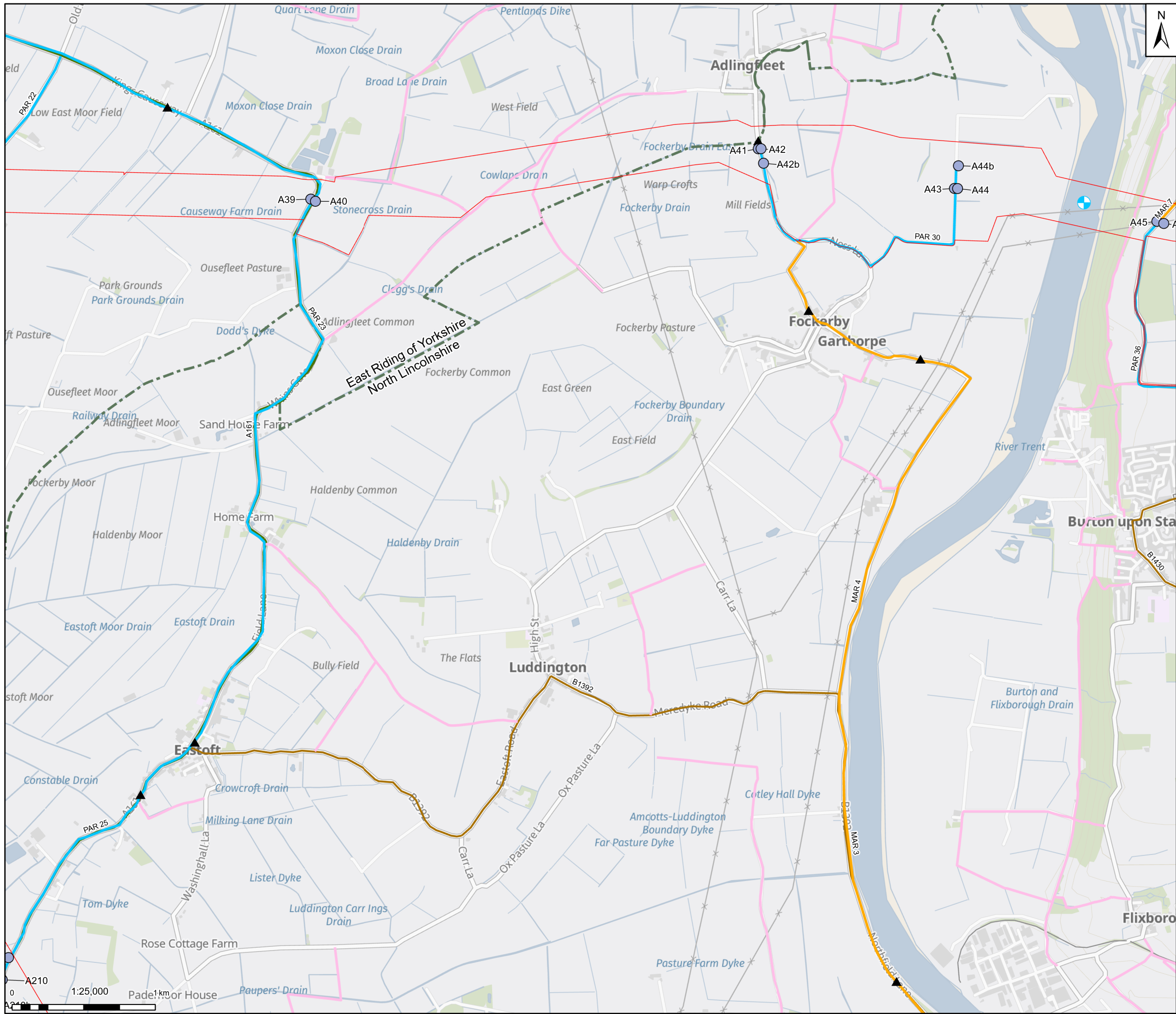
Registered office: 80Fen, 80 Fenchurch Street, London EC3M 4BY  
 Coordinating Office: 5th Floor, 401 Faraday Street, Warrington WA3 6GA  
[www.arcadis.com](http://www.arcadis.com)

Title:  
**Figure 16.1 - Construction Access Routes**  
 Page 6 of 18

Designed	M.G.	Date: 30 SEP 25	Signed
Drawn	M.B.	Date: 30 SEP 25	Signed
Checked	S.T.	Date: 30 SEP 25	Signed
Approved	J.C.	Date: 30 SEP 25	Signed
Scale:	1:25,000	Datum:	AOD
Original Size:	A3	Grid:	OS
Suitability Code:	S2	Project Number:	30181090

Suitability Description: For Information

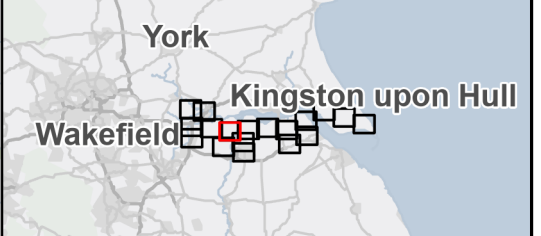
Drawing Number: 10607856-ARC-EGN-ZZ-DR-ZZ-00091  
 Revision: P01



**Legend**

- Draft Order Limits
- Local Planning Authorities
- Major & Strategic Road Network
  - Primary A-Road (MRN)
  - B Road
  - Public Right of Way
- Construction Access Routes
  - Primary Access Route (PAR)
  - Minor Access Route (MAR)
- Access Points
  - Temporary Access
  - Lockout Points
  - Lockout Points
  - ATC Traffic Count

Notes: Contains OS data © Crown Copyright and database right 2025. Contains data from OS Zoomstack, Contains public sector information licensed under the Open Government Licence v2.0. Within the Goshill area to the south of the Humber, there are four construction route options being considered associated with the traditional pipeline construction using the Tunnel Boring Machine method. Please refer to HCCP PEIR Chapter 16 - Traffic and Transport for more details.



Rev	Date	Description	Drawn	Check	Approv
01	30/09/25	INITIAL ISSUE	MB	ST	JC

Client:

**Northern Endurance Partnership**

**PROJECT: HUMBER CARBON CAPTURE PIPELINE**

Site: Humber

Client: Net Zero North Sea Storage Limited  
 Chertsey Road  
 Sunbury On Thames  
 Middlesex  
 United Kingdom  
 TW16 7BP

**ARCADIS**

Registered office: 80Fen, 80 Fenchurch Street, London EC3M 4BY  
 www.arcadis.com

Coordinating Office: 5th Floor, 401 Faraday Street, Warrington WA3 6GA

Title: Figure 16.1 - Construction Access Routes  
 Page 7 of 18

Designed	M.G.	Date: 30 SEP 25	Signed
Drawn	M.B.	Date: 30 SEP 25	Signed
Checked	S.T.	Date: 30 SEP 25	Signed
Approved	J.C.	Date: 30 SEP 25	Signed
Scale:	1:25,000	Datum:	AOD
Original Size:	A3	Grid:	OS
Suitability Code:	S2	Project Number:	30181090

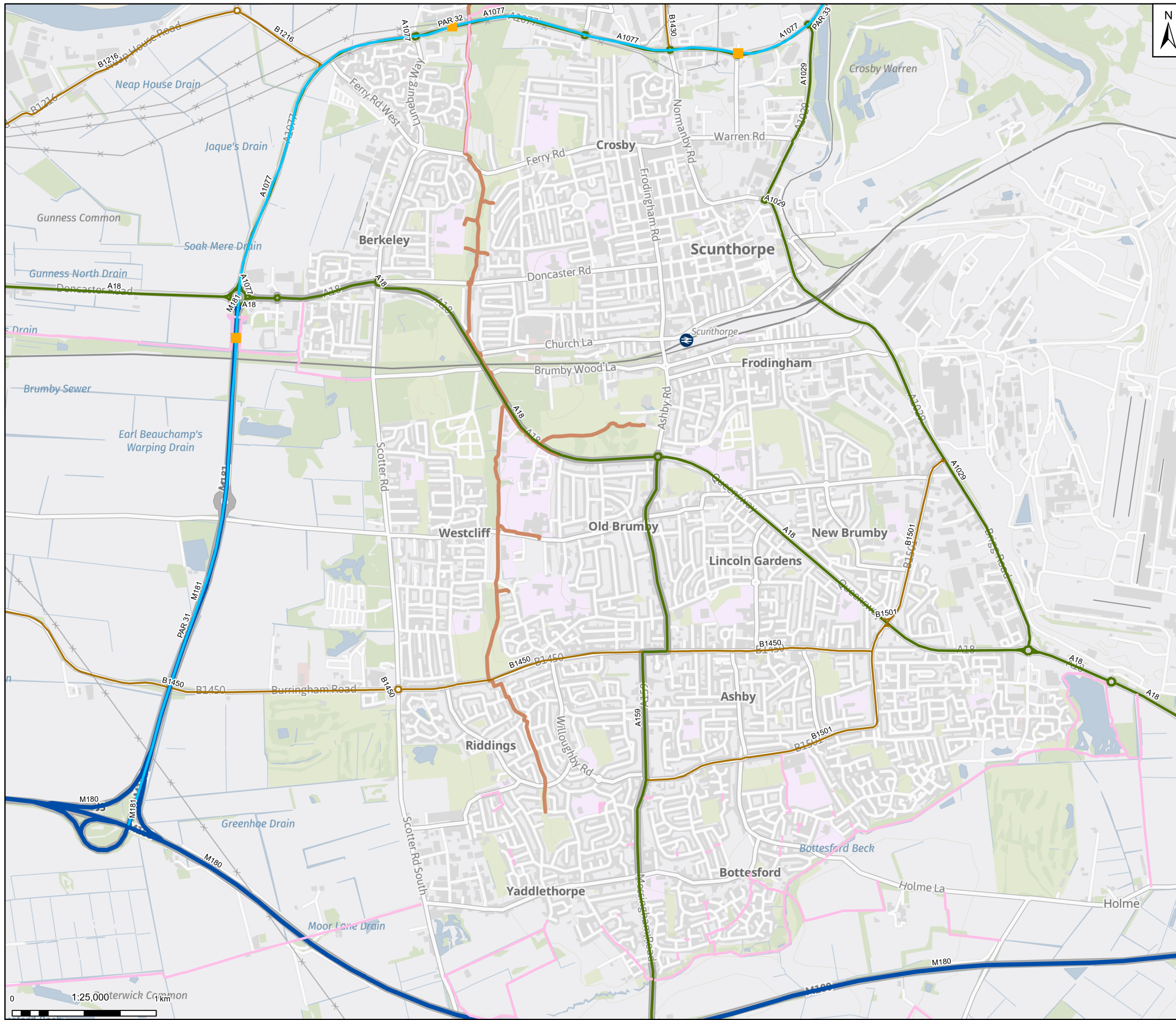
Suitability Description: For Information

Drawing Number: 10607856-ARC-EGN-ZZ-DR-ZZ-00091  
 Revision: P01





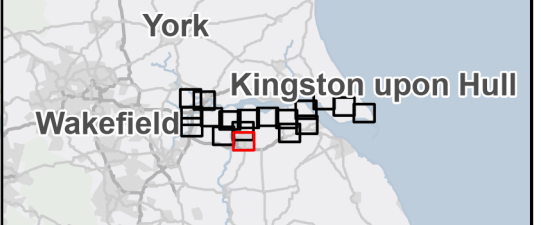




**Legend**

- National Cycle Track
- Major & Strategic Road Network
- Primary A-Road (MRN)
- B Road
- Motorways
- Public Right of Way
- Construction Access Routes
- Primary Access Route (PAR)
- DFT Traffic Count

Notes: Contains OS data © Crown Copyright and database right 2025  
 Contains data from OS Zoomstack, Contains public sector information licensed under the Open Government Licence v2.0  
 Within the Goxhill area to the south of the Humber, there are four construction route options being considered associated with the traditional pipeline construction using the Tunnel Boring Machine method. Please refer to HCCP PEIR Chapter 16 - Traffic and Transport for more details.



Rev	Date	Description	Drawn	Check	Approv
01	30/09/25	INITIAL ISSUE	MB	ST	JC

Client:

**PROJECT: HUMBER CARBON CAPTURE PIPELINE**

**Northern Endurance Partnership**

**Site:** Humber

**Client:** Net Zero North Sea Storage Limited  
 Chartsey Road  
 Sunbury On Thames  
 Middlesex  
 United Kingdom  
 TW16 7BP

**ARCADIS**

Registered office: 80Fen, 80 Fenchurch Street, London EC3M 4BY  
 Coordinating Office: 5th Floor, 401 Faraday Street, Warrington WA3 6GA  
[www.arcadis.com](http://www.arcadis.com)

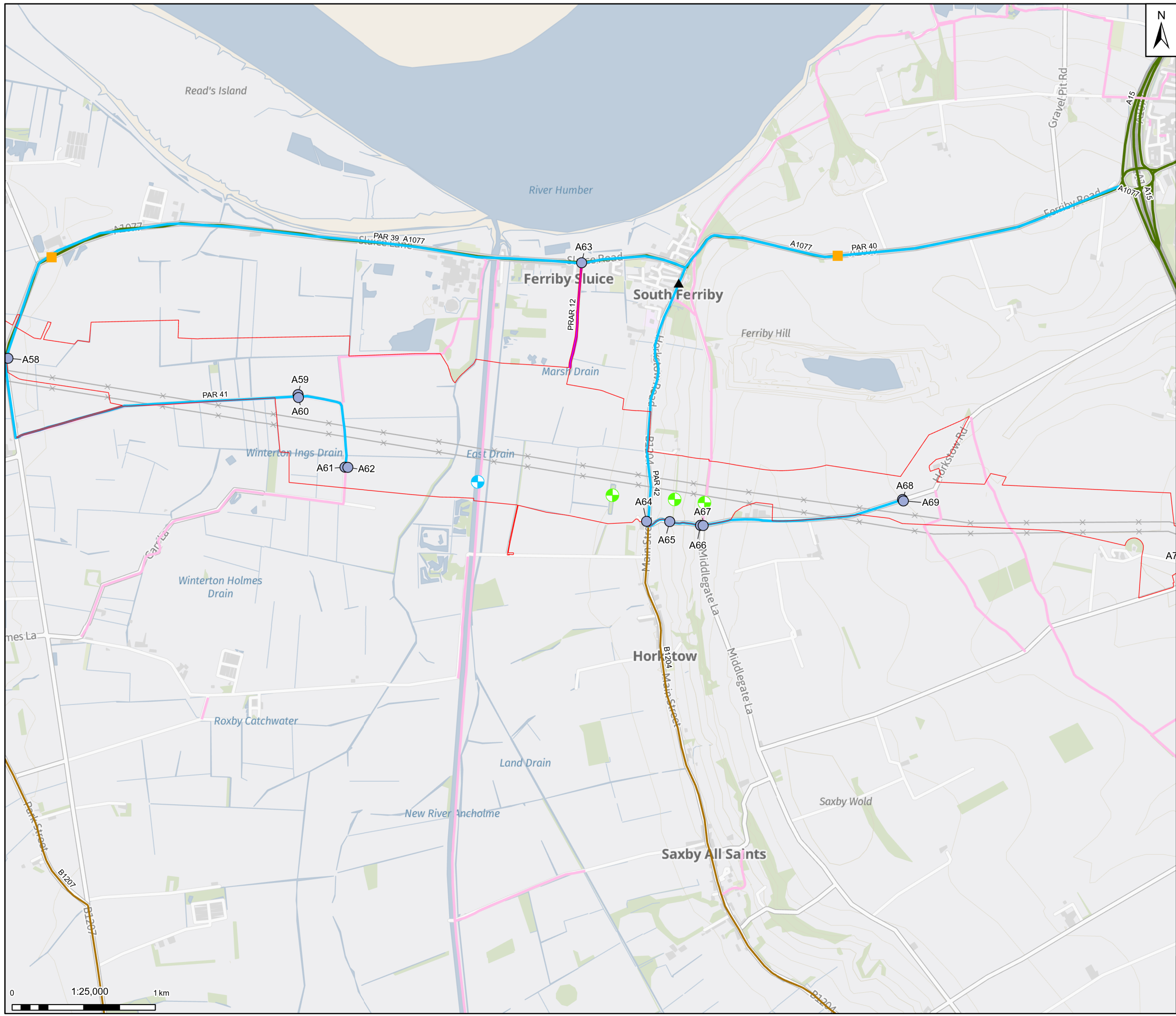
Title:  
**Figure 16.1 - Construction Access Routes**  
 Page 10 of 18

Designed	M.G.	Date: 30 SEP 25	Signed
Drawn	M.B.	Date: 30 SEP 25	Signed
Checked	S.T.	Date: 30 SEP 25	Signed
Approved	J.C.	Date: 30 SEP 25	Signed
Scale:	1:25,000	Datum:	AOD
Original Size:	A3	Grid:	OS
Suitability Code:	S2	Project Number:	30181090

Suitability Description: For Information

Drawing Number: 10607856-ARC-EGN-ZZ-DR-ZZ-00091  
 Revision: P01

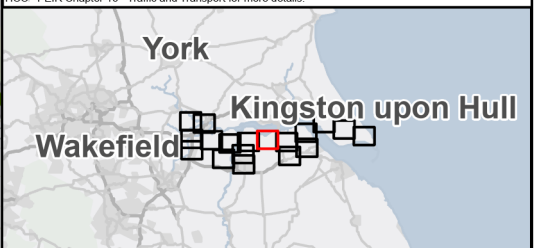




**Legend**

- Draft Order Limits
- Major & Strategic Road Network
  - Primary A-Road (MRN)
  - B Road
- Public Right of Way
- Construction Access Routes
  - Primary Access Route (PAR)
- Private Road Access Route (PRAR)
- Access Points
  - Temporary Access
- Lockout Points
  - Lockout Points
  - Potential Lockout Points
- ATC Traffic Count
- DFT Traffic Count

Notes: Contains OS data © Crown Copyright and database right 2025  
 Contains data from OS Zoomstack, Contains public sector information licensed under the Open Government Licence v2.0  
 Within the Goxhill area to the south of the Humber, there are four construction route options being considered associated with the traditional pipeline construction using the Tunnel Boring Machine method. Please refer to HCCP-PEIR Chapter 16 - Traffic and Transport for more details.



Rev	Date	Description	Drawn	Check	Approv
01	30/09/25	INITIAL ISSUE	MB	ST	JC

Client:

**Site**  
Humber

**PROJECT:**  
**HUMBER CARBON CAPTURE PIPELINE**

**Client**  
Net Zero North Sea Storage Limited  
Chartsey Road  
Saxby On Thames  
Middlesex  
United Kingdom  
TW16 7BP

Registered office:  
80Fen  
80 Fenchurch Street  
London  
EC3M 4BY

Coordinating Office:  
5th Floor  
401 Faraday Street  
Warrington  
WA3 6GA


www.arcadis.com

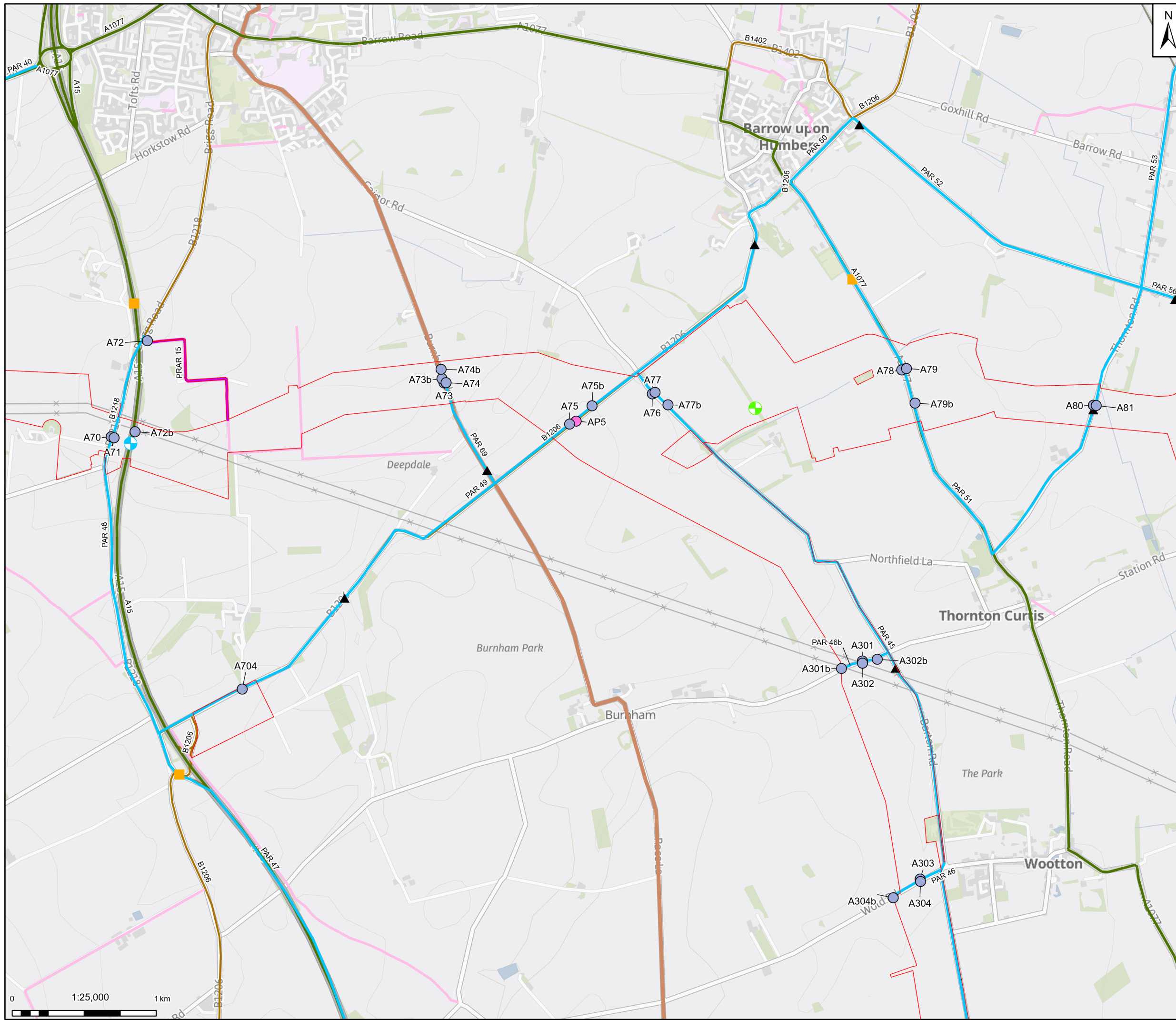
Title:  
**Figure 16.1 - Construction Access Routes**  
Page 11 of 18

Designed	M.G.	Date: 30 SEP 25	Signed
Drawn	M.B.	Date: 30 SEP 25	Signed
Checked	S.T.	Date: 30 SEP 25	Signed
Approved	J.C.	Date: 30 SEP 25	Signed
Scale:	1:25,000	Datum:	AOD
Original Size:	A3	Grid:	OS
Suitability Code:	S2	Project Number:	30181090

Suitability Description: **For Information**

Drawing Number: 10607856-ARC-EGN-ZZ-DR-ZZ-00091  
 Revision: **P01**

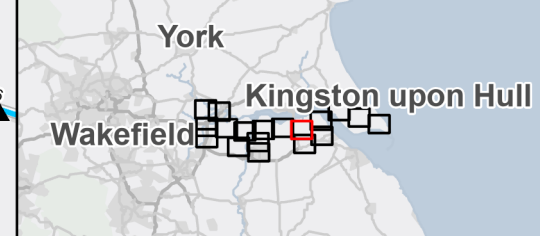




**Legend**

- Draft Order Limits
- National Cycle Track
- Major & Strategic Road Network
  - Primary A-Road (MRN)
  - B Road
- Public Right of Way
- Construction Access Routes
  - Primary Access Route (PAR)
- Private Road Access Route (PRAR)
- Access Points
  - Construction + Permanent Access
  - Temporary Access
- Lockout Points
  - Lockout Points
  - Potential Lockout Points
- ATC Traffic Count
- DFT Traffic Count

Notes: Contains OS data © Crown Copyright and database right 2025  
 Contains data from OS Zoomstack, Contains public sector information licensed under the Open Government Licence v2.0  
 Within the Goxhill area to the south of the Humber, there are four construction route options being considered associated with the traditional pipeline construction using the Tunnel Boring Machine method. Please refer to HCCP PEIR Chapter 16 - Traffic and Transport for more details.



Rev	Date	Description	Drawn	Check	Approv
01	30/09/25	INITIAL ISSUE	MB	ST	JC

Client:

**PROJECT: HUMBER CARBON CAPTURE PIPELINE**

**Northern Endurance Partnership**

Site: Humber

Client: Net Zero North Sea Storage Limited  
 Chertsey Road  
 Sunbury On Thames  
 Middlesex  
 United Kingdom  
 TW16 7BP

**ARCADIS**

Registered office: 80Fen, 80 Fenchurch Street, London EC3M 4BY  
 Coordinating Office: 5th Floor, 401 Faraday Street, Warrington WA3 6GA  
[www.arcadis.com](http://www.arcadis.com)

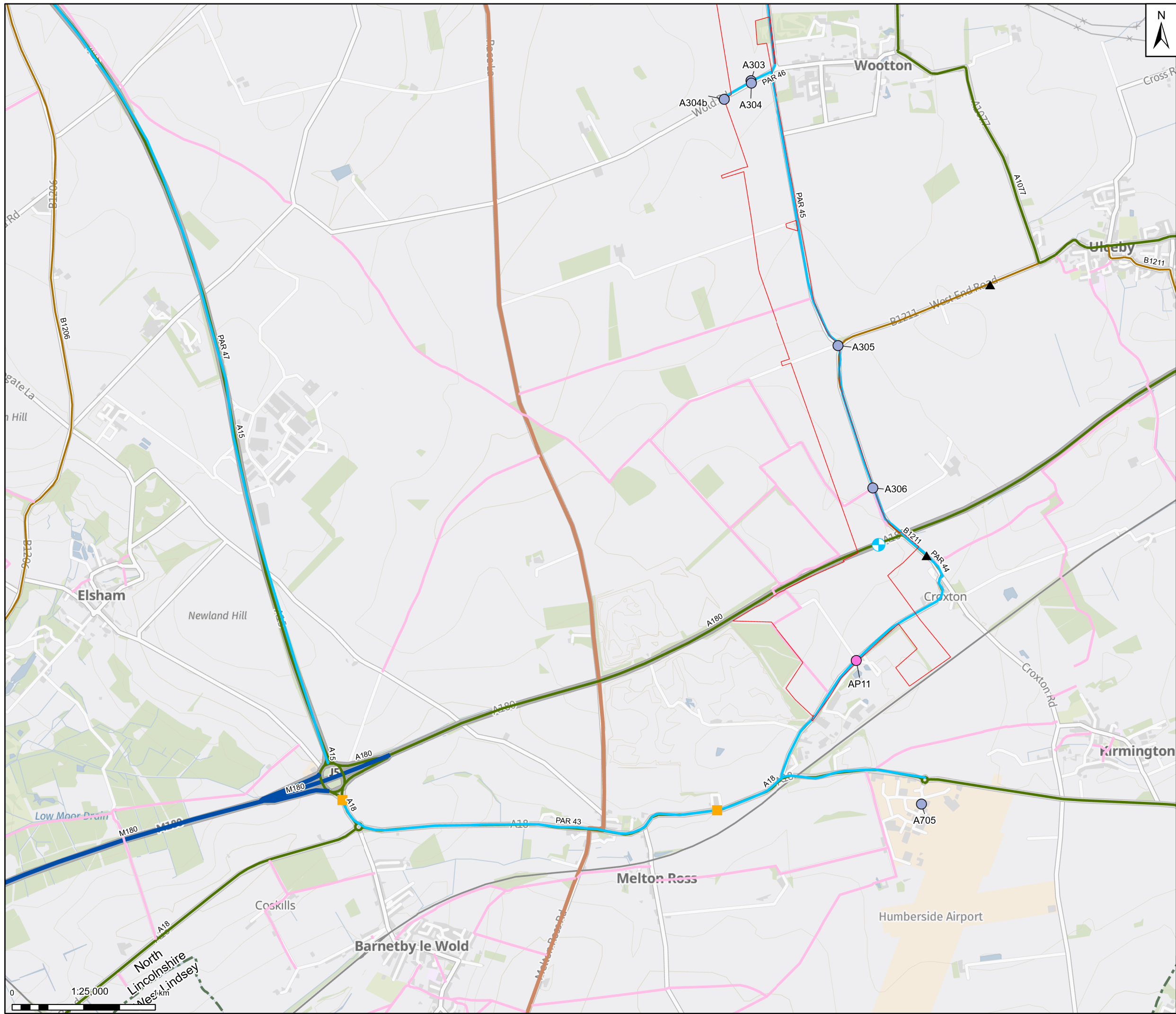
Title:  
**Figure 16.1 - Construction Access Routes**  
 Page 12 of 18

Designed	M.G.	Date: 30 SEP 25	Signed
Drawn	M.B.	Date: 30 SEP 25	Signed
Checked	S.T.	Date: 30 SEP 25	Signed
Approved	J.C.	Date: 30 SEP 25	Signed
Scale:	1:25,000	Datum:	AOD
Original Size:	A3	Grid:	OS
Suitability Code:	S2	Project Number:	30181090

Suitability Description: For Information

Drawing Number: 10607856-ARC-EGN-ZZ-DR-ZZ-00091  
 Revision: P01

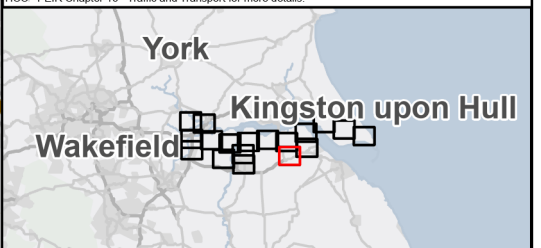




**Legend**

- Draft Order Limits
- Local Planning Authorities
- National Cycle Track
- Major & Strategic Road Network
  - Primary A-Road (MRN)
  - B Road
  - Motorways
  - Public Right of Way
- Construction Access Routes
  - Primary Access Route (PAR)
- Access Points
  - Construction + Permanent Access
  - Temporary Access
- Lockout Points
  - Lockout Points
  - ATC Traffic Count
  - DFT Traffic Count

Notes: Contains OS data © Crown Copyright and database right 2025  
 Contains data from OS Zoomstack, Contains public sector information licensed under the Open Government Licence v2.0  
 Within the Goshill area to the south of the Humber, there are four construction route options being considered associated with the traditional pipeline construction using the Tunnel Boring Machine method. Please refer to HCCP PEIR Chapter 16 - Traffic and Transport for more details.



Rev	Date	Description	Drawn	Check	Approv
01	30/09/25	INITIAL ISSUE	MB	ST	JC

Client:

**PROJECT: HUMBER CARBON CAPTURE PIPELINE**

**Northern Endurance Partnership**

Site: Humber

Client: Net Zero North Sea Storage Limited  
 Chartsey Road  
 Sunbury On Thames  
 Middlesex  
 United Kingdom  
 TW16 7BP

**ARCADIS**

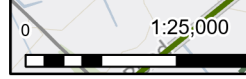
Registered office: 80Fen, 80 Fenchurch Street, London EC3M 4BY  
 Coordinating Office: 5th Floor, 401 Faraday Street, Warrington WA3 6GA  
[www.arcadis.com](http://www.arcadis.com)

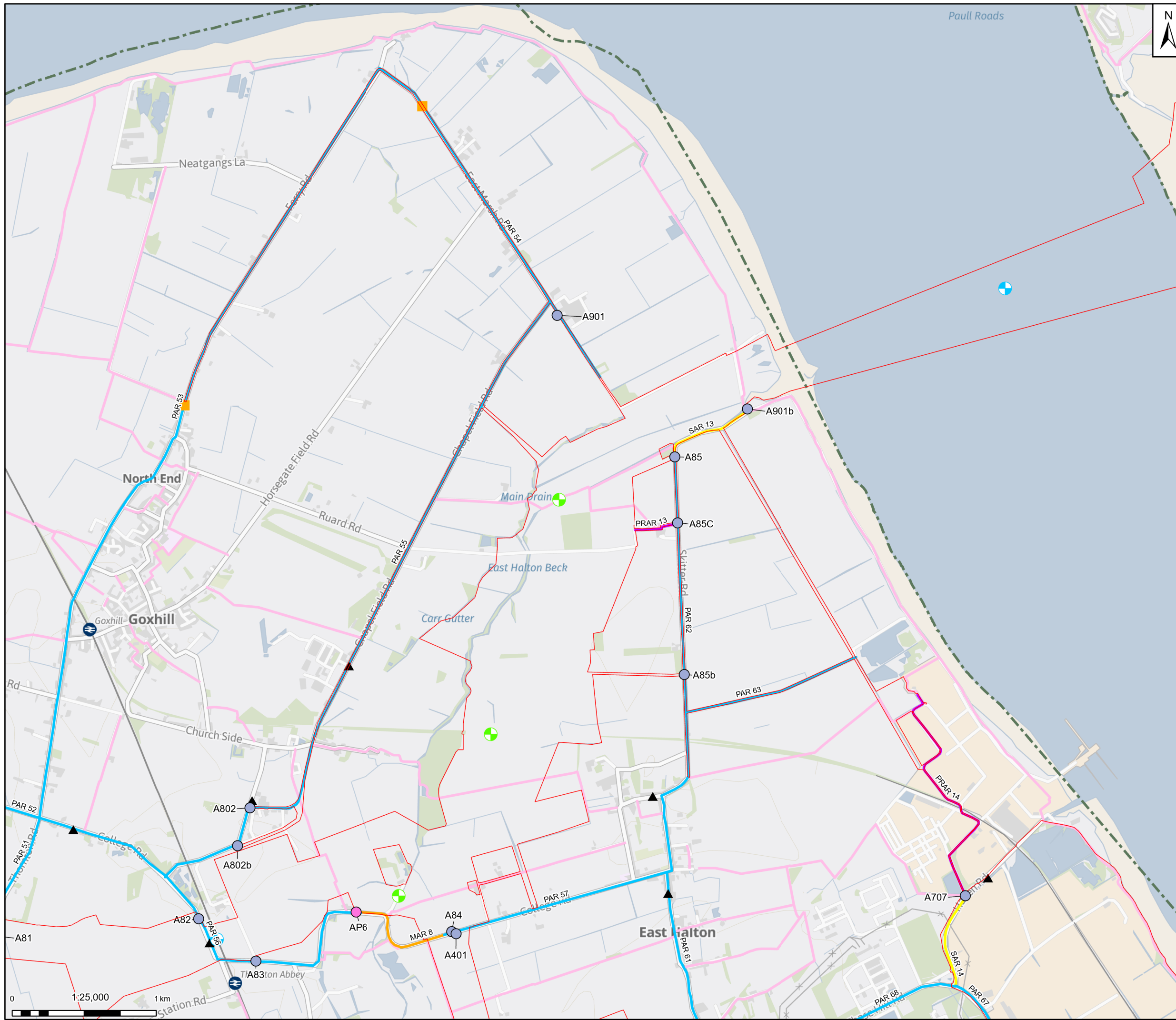
Title: Figure 16.1 - Construction Access Routes  
 Page 13 of 18

Designed	M.G.	Date: 30 SEP 25	Signed
Drawn	M.B.	Date: 30 SEP 25	Signed
Checked	S.T.	Date: 30 SEP 25	Signed
Approved	J.C.	Date: 30 SEP 25	Signed
Scale:	1:25,000	Datum:	AOD
Original Size:	A3	Grid:	OS
Suitability Code:	S2	Project Number:	30181090

Suitability Description: For Information

Drawing Number: 10607856-ARC-EGN-ZZ-DR-ZZ-00091  
 Revision: P01

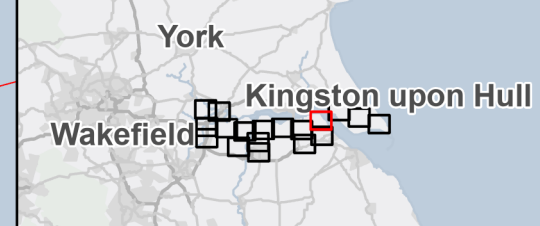




**Legend**

- Draft Order Limits
- Local Planning Authorities
- Public Right of Way
- Construction Access Routes (PAR)
  - Primary Access Route (PAR)
  - Secondary Access Route (SAR)
  - Minor Access Route (MAR)
- Private Road Access Route (PRAR)
- Access Points
  - Construction + Permanent Access
  - Temporary Access
- Lockout Points
  - Lockout Points
  - Potential Lockout Points
- ATC Traffic Count
- DFT Traffic Count

Notes: Contains OS data © Crown Copyright and database right 2025  
 Contains data from OS Zoomstack, Contains public sector information licensed under the Open Government Licence v2.0  
 Within the Goxhill area to the south of the Humber, there are four construction route options being considered associated with the traditional pipeline construction using the Tunnel Boring Machine method. Please refer to HCCP PEIR Chapter 16 - Traffic and Transport for more details.



Rev	Date	Description	Drawn	Check	Approv
01	30/09/25	INITIAL ISSUE	MB	ST	JC

Client:

**PROJECT: HUMBER CARBON CAPTURE PIPELINE**

**Northern Endurance Partnership**

**Site:** Humber

**Client:** Net Zero North Sea Storage Limited  
 Chertsey Road  
 Sunbury On Thames  
 Middlesex  
 United Kingdom  
 TW16 7BP

**ARCADIS**

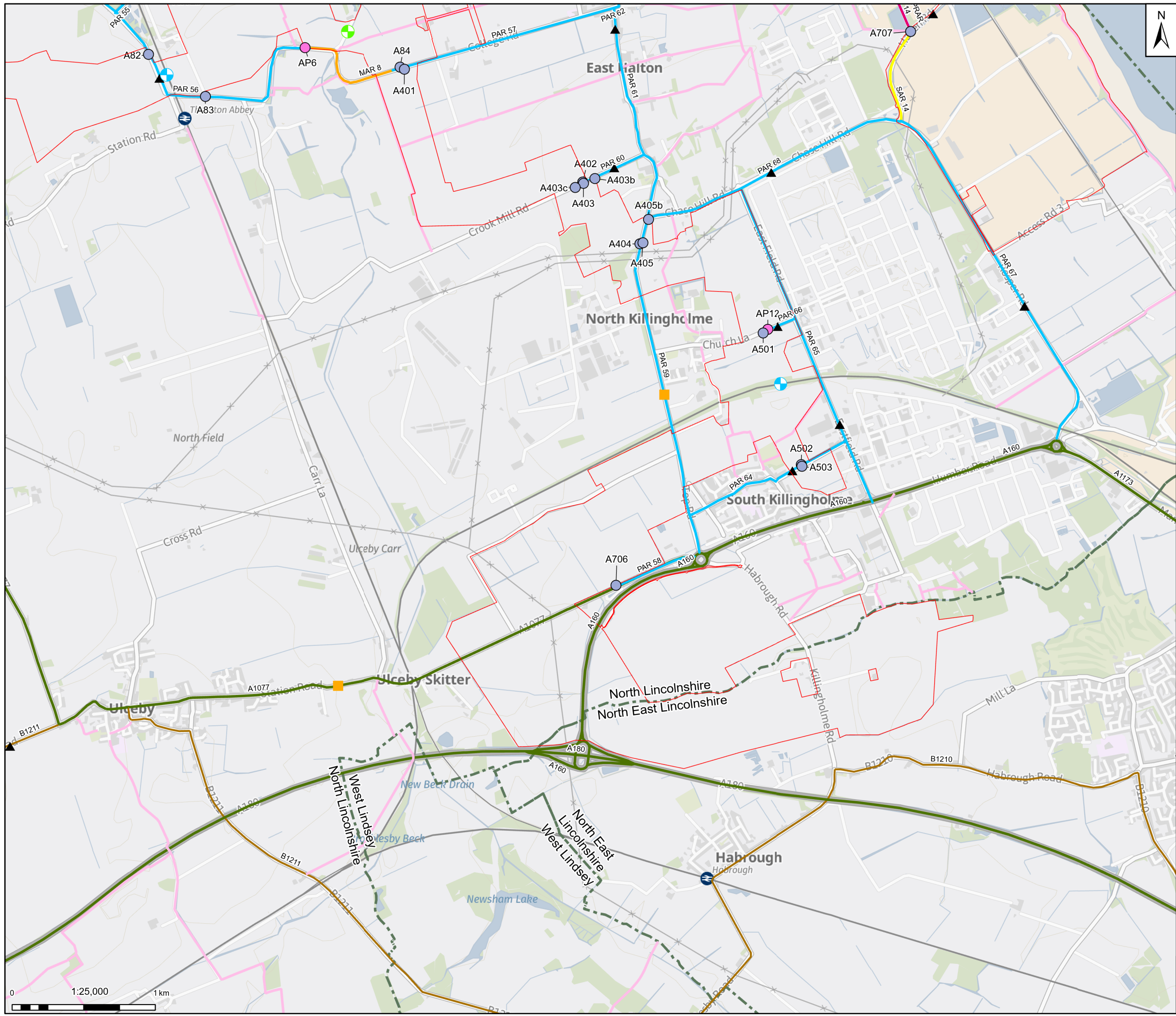
Registered office: 80Fen, 80 Fenchurch Street, London EC3M 4BY  
 Coordinating Office: 5th Floor, 401 Faraday Street, Warrington WA3 6GA  
[www.arcadis.com](http://www.arcadis.com)

Title:  
**Figure 16.1 - Construction Access Routes**  
 Page 14 of 18

Designed	M.G.	Date: 30 SEP 25	Signed
Drawn	M.B.	Date: 30 SEP 25	Signed
Checked	S.T.	Date: 30 SEP 25	Signed
Approved	J.C.	Date: 30 SEP 25	Signed
Scale:	1:25,000	Datum:	AOD
Original Size:	A3	Grid:	OS
Suitability Code:	S2	Project Number:	30181090

Suitability Description: For Information

Drawing Number: 10607856-ARC-EGN-ZZ-DR-ZZ-00091  
 Revision: P01



**Legend**

- Draft Order Limits
- Local Planning Authorities
- Major & Strategic Road Network
  - Primary A-Road (MRN)
  - B Road
  - Public Right of Way
- Construction Access Routes
  - Primary Access Route (PAR)
  - Secondary Access Route (SAR)
- Minor Access Route (MAR)
- Private Road Access Route (PRAR)
- Access Points
  - Construction + Permanent Access
  - Temporary Access
- Lockout Points
  - Lockout Points
  - Potential Lockout Points
- ATC Traffic Count
- DFT Traffic Count

Notes: Contains OS data © Crown Copyright and database right 2025  
 Contains data from OS Zoomstack, Contains public sector information licensed under the Open Government Licence v2.0  
 Within the Goshill area to the south of the Humber, there are four construction route options being considered associated with the traditional pipeline construction using the Tunnel Boring Machine method. Please refer to HCCP-PEIR Chapter 16 - Traffic and Transport for more details.



Rev	Date	Description	Drawn	Check	Approv
01	30/09/25	INITIAL ISSUE	MB	ST	JC

Client:

**Northern Endurance Partnership**

**PROJECT: HUMBER CARBON CAPTURE PIPELINE**

Site: Humber

Client: Net Zero North Sea Storage Limited  
 Chartsey Road  
 Sunbury On Thames  
 Middlesex  
 United Kingdom  
 TW16 7BP

**ARCADIS**

Registered office: 80Fen  
 80 Fenchurch Street  
 London  
 EC3M 4BY

Coordinating Office: 5th Floor  
 401 Faraday Street  
 Warrington  
 WA3 6GA

www.arcadis.com

Title:


**Figure 16.1 - Construction Access Routes**  
 Page 15 of 18

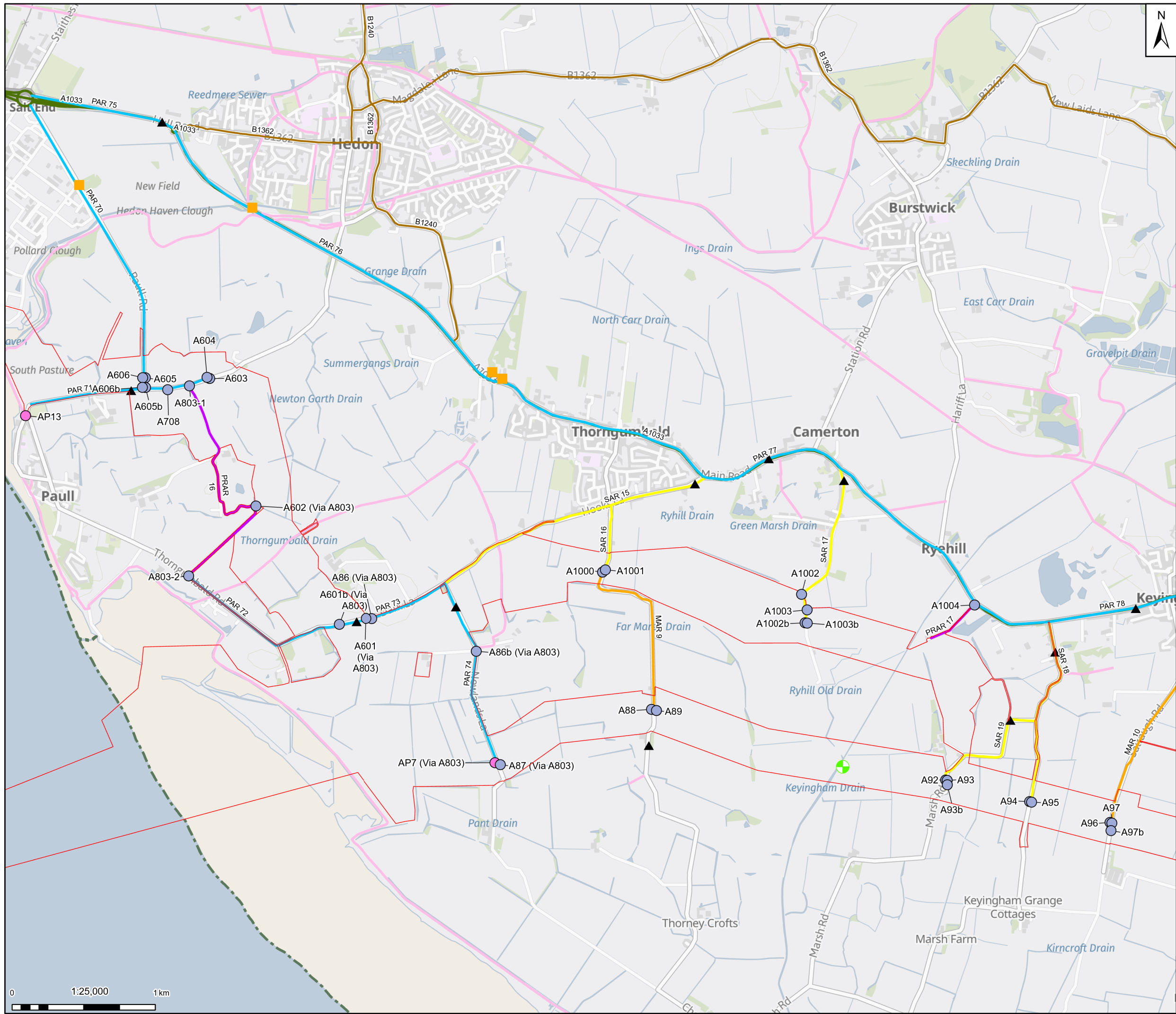
Designed	M.G.	Date: 30 SEP 25	Signed
Drawn	M.B.	Date: 30 SEP 25	Signed
Checked	S.T.	Date: 30 SEP 25	Signed
Approved	J.C.	Date: 30 SEP 25	Signed
Scale:	1:25,000	Datum:	AOD
Original Size:	A3	Grid:	OS
Suitability Code:	S2	Project Number:	30181090

Suitability Description: For Information

Drawing Number: 10607856-ARC-EGN-ZZ-DR-ZZ-00091

Revision: P01

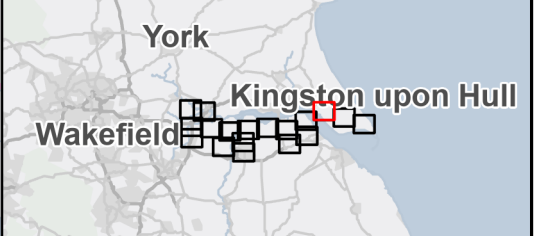




**Legend**

- Draft Order Limits
- Local Planning Authorities
- Major & Strategic Road Network
  - Primary A-Road (MRN)
  - B Road
  - Public Right of Way
- Construction Access Routes
  - Primary Access Route (PAR)
  - Secondary Access Route (SAR)
- Minor Access Route (MAR)
- Private Road Access Route (PRAR)
- Access Points
  - Construction + Permanent Access
  - Temporary Access
- Lockout Points
  - Potential Lockout Points
  - ATC Traffic Count
  - DFT Traffic Count

Notes: Contains OS data © Crown Copyright and database right 2025. Contains data from OS Zoomstack, Contains public sector information licensed under the Open Government Licence v2.0. Within the Goxhill area to the south of the Humber, there are four construction route options being considered associated with the traditional pipeline construction using the Tunnel Boring Machine method. Please refer to HCCP-PEIR Chapter 16 - Traffic and Transport for more details.



Rev	Date	Description	Drawn	Check	Approv
01	30/09/25	INITIAL ISSUE	MB	ST	JC

Client:

**Northern Endurance Partnership**

**PROJECT: HUMBER CARBON CAPTURE PIPELINE**

Site: Humber

Client: Net Zero North Sea Storage Limited  
 Chartsey Road  
 Sunbury On Thames  
 Middlesex  
 United Kingdom  
 TW16 7BP

**ARCADIS**

Registered office: 80Fen, 80 Fenchurch Street, London EC3M 4BY  
 Coordinating Office: 5th Floor, 401 Faraday Street, Warrington WA3 6GA  
[www.arcadis.com](http://www.arcadis.com)

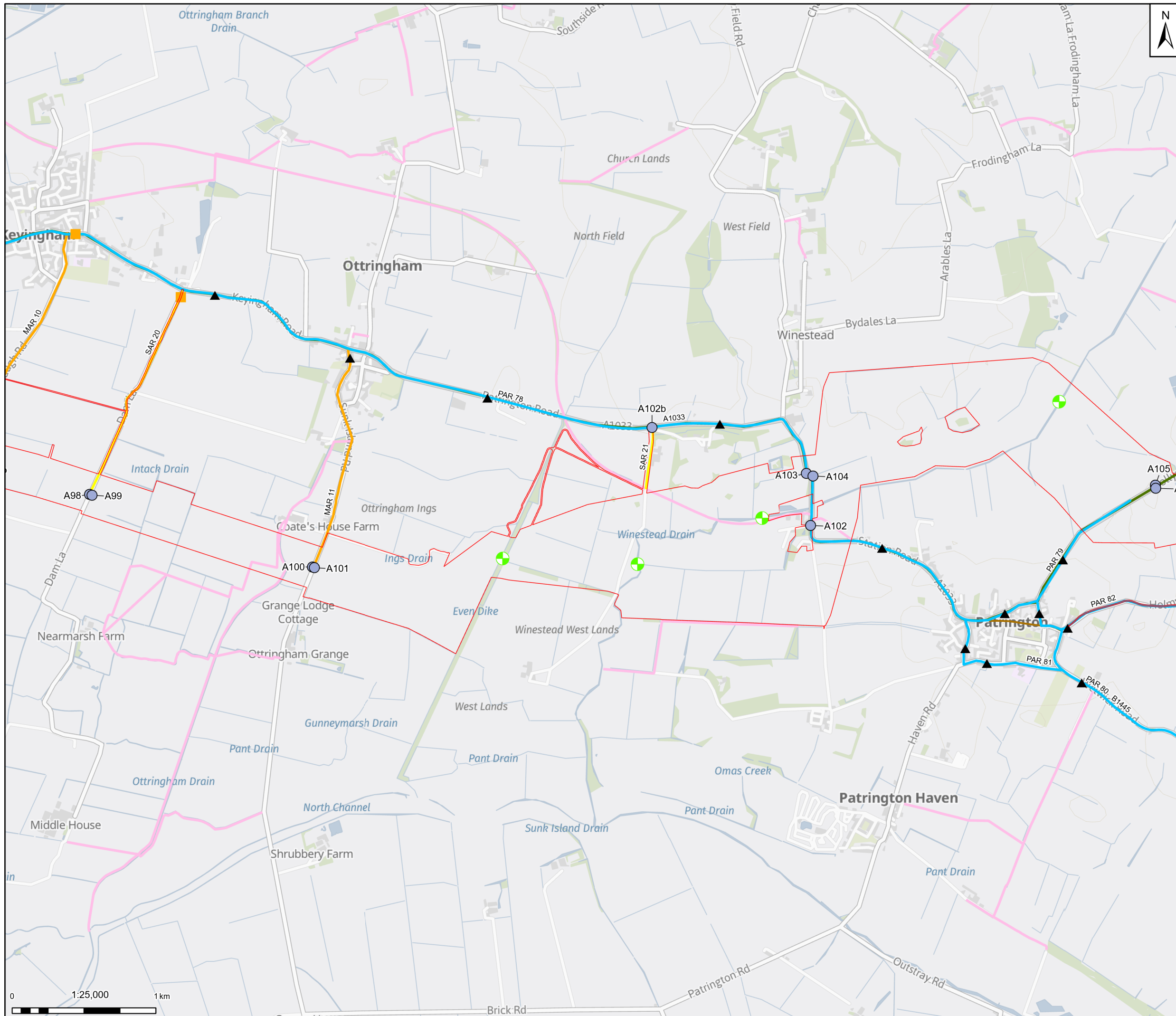
Title:  
**Figure 16.1 - Construction Access Routes**  
 Page 16 of 18

Designed	M.G.	Date: 30 SEP 25	Signed
Drawn	M.B.	Date: 30 SEP 25	Signed
Checked	S.T.	Date: 30 SEP 25	Signed
Approved	J.C.	Date: 30 SEP 25	Signed
Scale:	1:25,000	Datum:	AOD
Original Size:	A3	Grid:	OS
Suitability Code:	S2	Project Number:	30181090

Suitability Description: For Information

Drawing Number: 10607856-ARC-EGN-ZZ-DR-ZZ-00091  
 Revision: P01

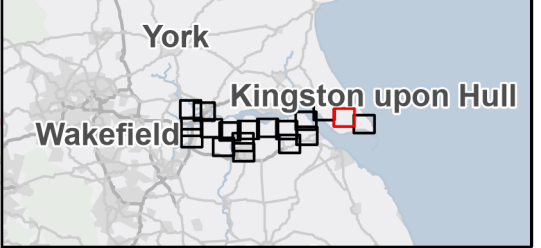




**Legend**

- Draft Order Limits
- Major & Strategic Road Network
  - Primary A-Road (MRN)
  - B Road
  - Public Right of Way
- Construction Access Routes
  - Primary Access Route (PAR)
  - Secondary Access Route (SAR)
  - Minor Access Route (MAR)
- Access Points
  - Temporary Access
  - Lockout Points
    - Potential Lockout Points
    - ATC Traffic Count
    - DFT Traffic Count

Notes: Contains OS data © Crown Copyright and database right 2025  
 Contains data from OS Zoomstack, Contains public sector information licensed under the Open Government Licence v2.0  
 Within the Goshill area to the south of the Humber, there are four construction route options being considered associated with the traditional pipeline construction using the Tunnel Boring Machine method. Please refer to HCCP-PEIR Chapter 16 - Traffic and Transport for more details.



Rev	Date	Description	Drawn	Check	Approv
01	30/09/25	INITIAL ISSUE	MB	ST	JC

Client:

**PROJECT: HUMBER CARBON CAPTURE PIPELINE**

**Northern Endurance Partnership**

**Site:** Humber

**Client:** Net Zero North Sea Storage Limited  
 Chartsey Road  
 Sunbury On Thames  
 Middlesex  
 United Kingdom  
 TW16 7BP

**ARCADIS**

Registered office: 80Fen, 80 Fenchurch Street, London EC3M 4BY  
 Coordinating Office: 5th Floor, 401 Faraday Street, Warrington WA3 6GA  
[www.arcadis.com](http://www.arcadis.com)

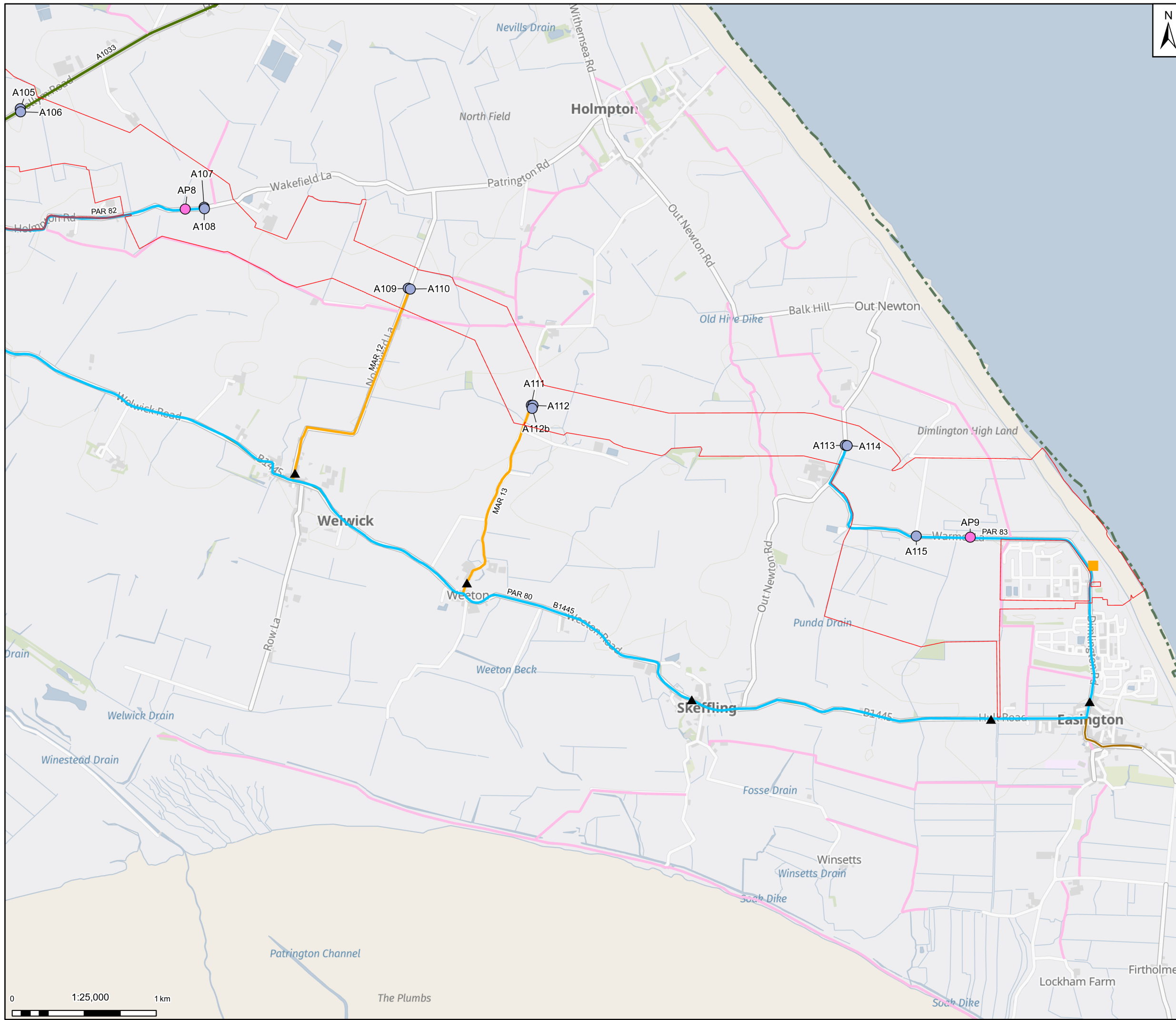
Title:  
**Figure 16.1 - Construction Access Routes**  
 Page 17 of 18

Designed	M.G.	Date: 30 SEP 25	Signed
Drawn	M.B.	Date: 30 SEP 25	Signed
Checked	S.T.	Date: 30 SEP 25	Signed
Approved	J.C.	Date: 30 SEP 25	Signed
Scale:	1:25,000	Datum:	AOD
Original Size:	A3	Grid:	OS
Suitability Code:	S2	Project Number:	30181090

Suitability Description: For Information

Drawing Number: 10607856-ARC-EGN-ZZ-DR-ZZ-00091  
 Revision: P01

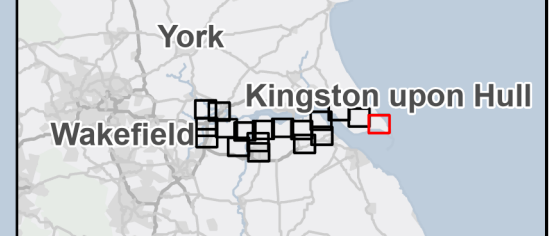




**Legend**

- Draft Order Limits
- Local Planning Authorities
- Major & Strategic Road Network
  - Primary A-Road (MRN)
  - B Road
  - Public Right of Way
- Construction Access Routes
  - Primary Access Route (PAR)
  - Minor Access Route (MAR)
- Access Points
  - Construction + Permanent Access
  - Temporary Access
  - ATC Traffic Count
  - DFT Traffic Count

Notes: Contains OS data © Crown Copyright and database right 2025  
 Contains data from OS Zoomstack, Contains public sector information licensed under the Open Government Licence v2.0  
 Within the Goxhill area to the south of the Humber, there are four construction route options being considered associated with the traditional pipeline construction using the Tunnel Boring Machine method. Please refer to HCCP PEIR Chapter 16 - Traffic and Transport for more details.



Rev	Date	Description	Drawn	Check	Approv
01	30/09/25	INITIAL ISSUE	MB	ST	JC

Client:

**PROJECT: HUMBER CARBON CAPTURE PIPELINE**

**Northern Endurance Partnership**

**Site:** Humber

**Client:** Net Zero North Sea Storage Limited  
 Chartisay Road  
 Sunbury On Thames  
 Middlesex  
 United Kingdom  
 TW16 7BP

**ARCADIS**

Registered office: 80Fen, 80 Fenchurch Street, London EC3M 4BY  
 Coordinating Office: 5th Floor, 401 Faraday Street, Warrington WA3 6GA  
[www.arcadis.com](http://www.arcadis.com)

Title:  
**Figure 16.1 - Construction Access Routes**  
 Page 18 of 18

Designed	M.G.	Date: 30 SEP 25	Signed
Drawn	M.B.	Date: 30 SEP 25	Signed
Checked	S.T.	Date: 30 SEP 25	Signed
Approved	J.C.	Date: 30 SEP 25	Signed
Scale:	1:25,000	Datum:	AOD
Original Size:	A3	Grid:	OS
Suitability Code:	S2	Project Number:	30181090

Suitability Description:  
**For Information**

Drawing Number: 10607856-ARC-EGN-ZZ-DR-ZZ-00091  
 Revision: P01

