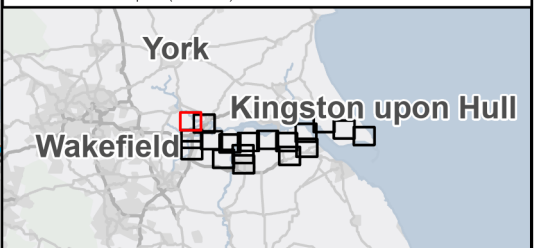


Legend

- Draft Order Limits
- Local Planning Authorities
- National Cycle Track
- Access Points: Construction + Permanent Access, Temporary Access
- Construction Access Routes: Public Right of Way, Primary Access Route (PAR), Secondary Access Route (SAR)
- Minor Access Route (MAR)
- Private Access Route (PRAR)
- Collisions DFT: Fatal, Serious, Slight
- Major & Strategic Road Network: Primary A-Road (MRN), B Road, Motorways

Notes: Contains OS data © Crown Copyright and database right 2025. Contains data from OS Zoomstack, Contains public sector information licensed under the Open Government Licence v2.0. Collision Data for 36 month period (2021 - 2023).



Rev	Date	Description	Drawn	Check	Approv
01	30/09/25	INITIAL ISSUE	MB	ST	JC

Client:

Northern Endurance Partnership

PROJECT: HUMBER CARBON CAPTURE PIPELINE

Site: Humber

Client: Net Zero North Sea Storage Limited
Chertsey Road
Sunbury On Thames
Middlesex
United Kingdom
TW16 7BP

ARCADIS

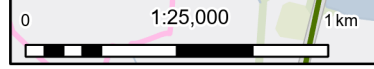
Registered office: 80Fen, 80 Fenchurch Street, London EC3M 4BY
Coordinating Office: 5th Floor, 401 Faraday Street, Warrington WA3 6GA
www.arcadis.com

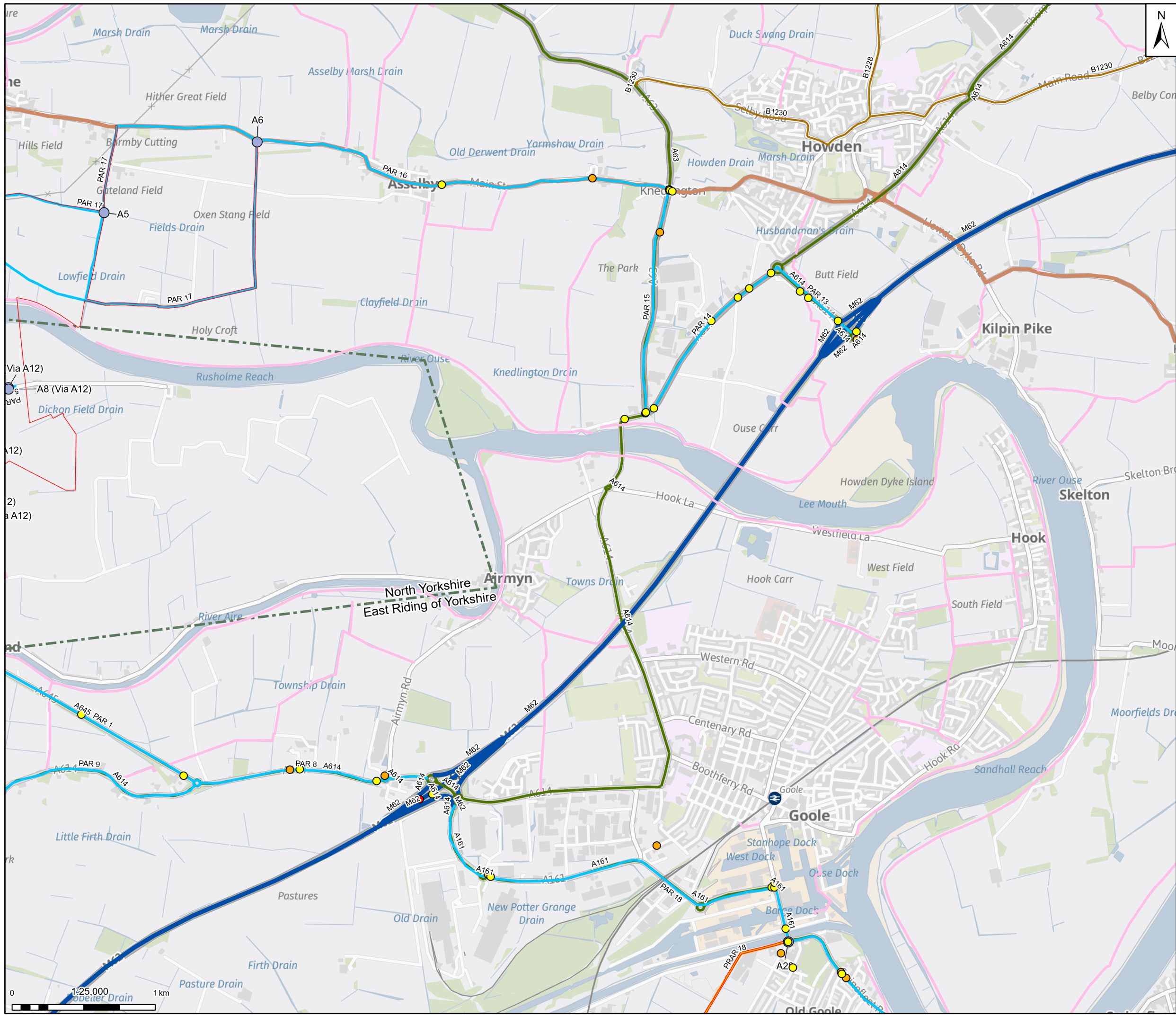
Title: **Figure 16.3 - Collision Data**
Page 1 of 18

Designed	MG.	Date: 30 SEP 25	Signed
Drawn	M.B.	Date: 30 SEP 25	Signed
Checked	S.T.	Date: 30 SEP 25	Signed
Approved	J.C.	Date: 30 SEP 25	Signed
Scale:	1:25,000	Datum:	AOD
Original Size:	A3	Grid:	OS
Suitability Code:	S2	Project Number:	30181090

Suitability Description: **For Information**

Drawing Number: 10607856-ARC-EGN-ZZ-DR-ZZ-00093
Revision: **P01**

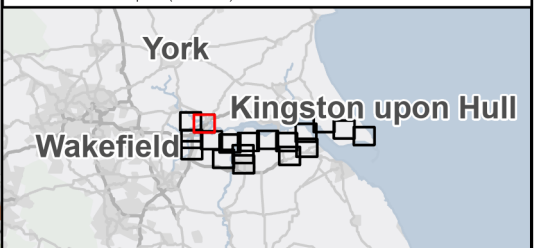




Legend

- Draft Order Limits
- Local Planning Authorities
- National Cycle Track
- Access Points
 - Construction + Permanent Access
 - Temporary Access
- Construction Access Routes
 - Public Right of Way
 - Primary Access Route (PAR)
 - Secondary Access Route (SAR)
- Minor Access Route (MAR)
- Private Access Route (PRAR)
- Collisions DfT Accident Severity
 - Fatal
 - Serious
 - Slight
- Major & Strategic Road Network
 - Primary A-Road (MRN)
 - B Road
 - Motorways

Notes: Contains OS data © Crown Copyright and database right 2025. Contains data from OS Zoomstack, Contains public sector information licensed under the Open Government Licence v2.0. Collision Data for 36 month period (2021 - 2023).



Rev	Date	Description	Drawn	Check	Approv
01	30/09/25	INITIAL ISSUE	MB	ST	JC

Client:

PROJECT: HUMBER CARBON CAPTURE PIPELINE

Northern Endurance Partnership

Site: Humber

Client: Net Zero North Sea Storage Limited
Chartisley Road
Sudbury On Thames
Middlesex
United Kingdom
TW16 7BP

ARCADIS

Registered office: 80Fen, 80 Fenchurch Street, London EC3M 4BY
Coordinating Office: 5th Floor, 401 Faraday Street, Warrington WA3 6GA
www.arcadis.com

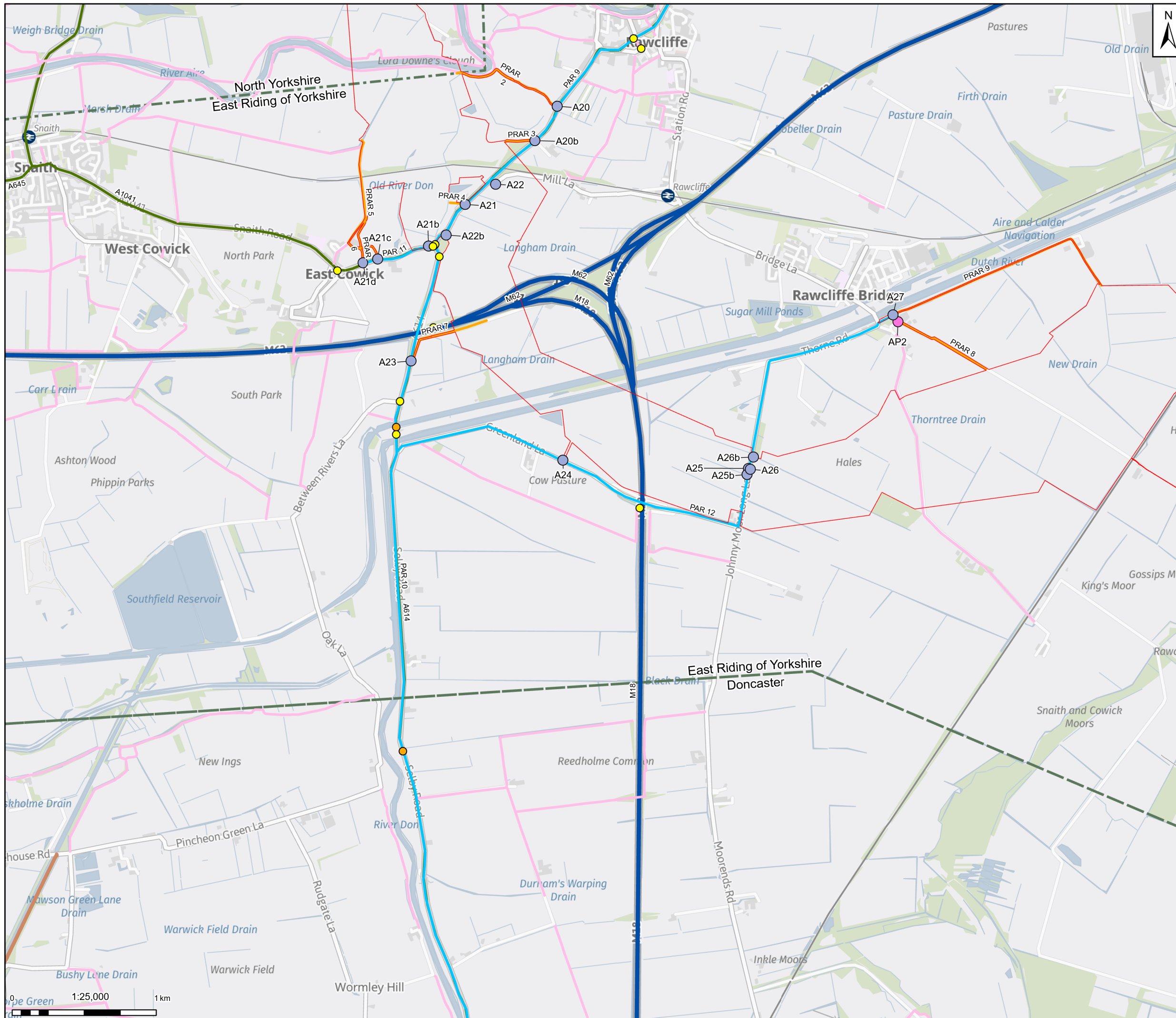
Title: **Figure 16.3 - Collision Data**
Page 2 of 18

Designed	MG.	Date: 30 SEP 25	Signed
Drawn	M.B.	Date: 30 SEP 25	Signed
Checked	S.T.	Date: 30 SEP 25	Signed
Approved	J.C.	Date: 30 SEP 25	Signed
Scale:	1:25,000	Datum:	AOD
Original Size:	A3	Grid:	OS
Suitability Code:	S2	Project Number:	30181090

Suitability Description: **For Information**

Drawing Number: 10607856-ARC-EGN-ZZ-DR-ZZ-00093
Revision: P01

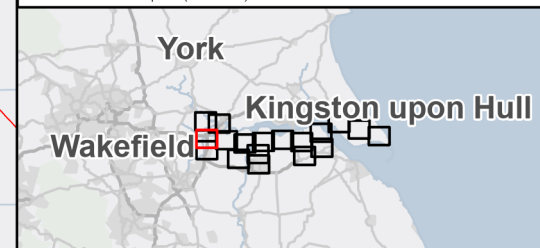




Legend

- Draft Order Limits
- Local Planning Authorities
- National Cycle Track
- Access Points
 - Construction + Permanent Access
 - Temporary Access
- Construction Access Routes
 - Public Right of Way
 - Primary Access Route (PAR)
 - Secondary Access Route (SAR)
- Minor Access Route (MAR)
- Private Access Route (PRAR)
- Collisions DfT Accident Severity
 - Fatal
 - Serious
 - Slight
- Major & Strategic Road Network
 - Primary A-Road (MRN)
 - B Road
 - Motorways

Notes: Contains OS data © Crown Copyright and database right 2025. Contains data from OS Zoomstack, Contains public sector information licensed under the Open Government Licence v2.0. Collision Data for 36 month period (2021 - 2023).



Rev	Date	Description	Drawn	Check	Approv
01	30/09/25	INITIAL ISSUE	MB	ST	JC

Client:

Northern Endurance Partnership

PROJECT: HUMBER CARBON CAPTURE PIPELINE

Site: Humber

Client: Net Zero North Sea Storage Limited
 Chertsey Road
 Sunbury On Thames
 Middlesex
 United Kingdom
 TW16 7BP

ARCADIS

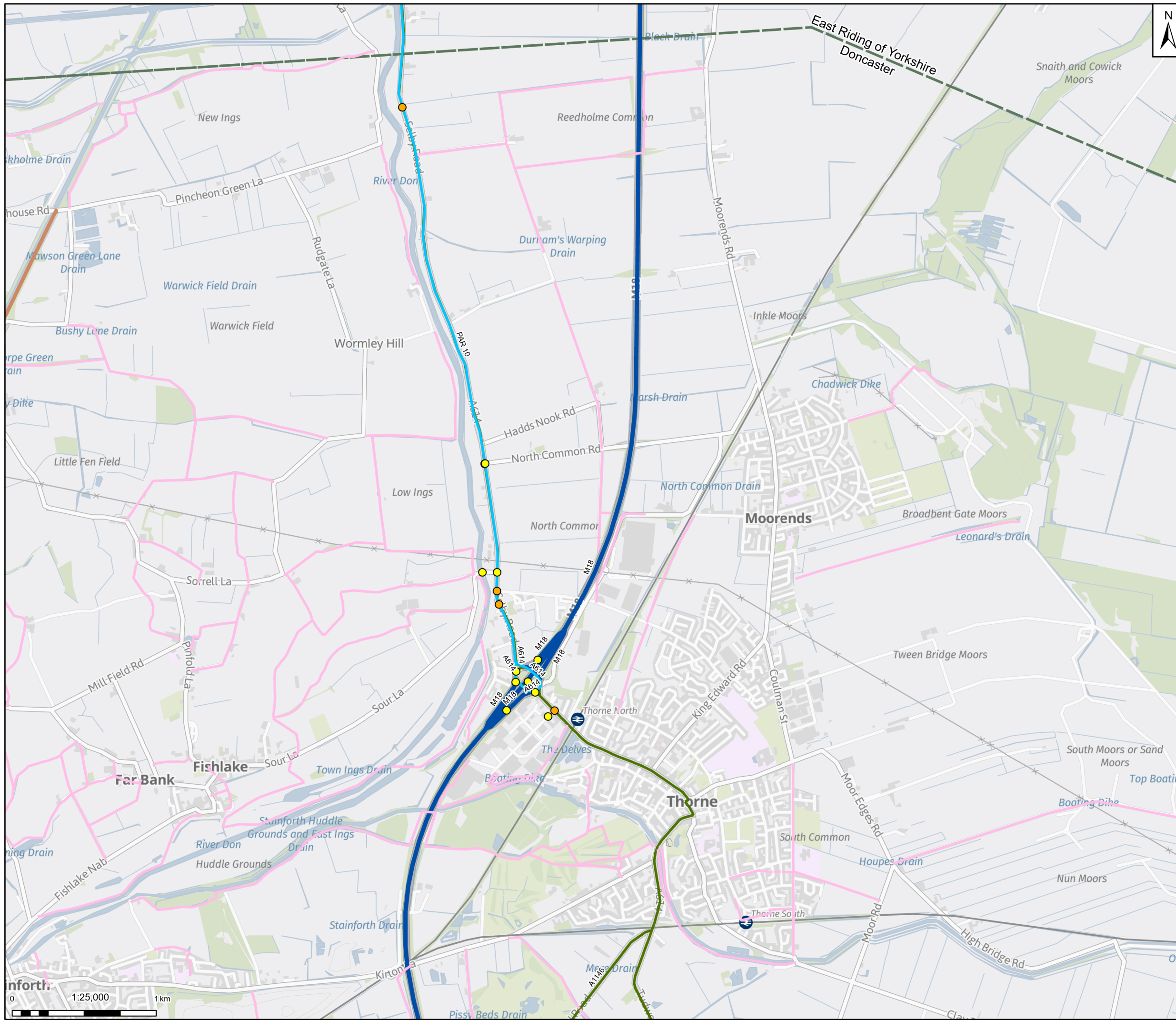
Registered office: 80Fen, 80 Fenchurch Street, London EC3M 4BY
 Coordinating Office: 5th Floor, 401 Faraday Street, Warrington WA3 6GA
www.arcadis.com

Title: **Figure 16.3 - Collision Data**
Page 3 of 18

Designed	MG.	Date: 30 SEP 25	Signed
Drawn	M.B.	Date: 30 SEP 25	Signed
Checked	S.T.	Date: 30 SEP 25	Signed
Approved	J.C.	Date: 30 SEP 25	Signed
Scale:	1:25,000	Datum:	AOD
Original Size:	A3	Grid:	OS
Suitability Code:	S2	Project Number:	30181090

Suitability Description: **For Information**

Drawing Number: 10607856-ARC-EGN-ZZ-DR-ZZ-00093
 Revision: **P01**



- Legend**
- Draft Order Limits
 - Local Planning Authorities
 - National Cycle Track
 - Construction + Permanent Access
 - Temporary Access
 - Public Right of Way
 - Primary Access Route (PAR)
 - Secondary Access Route (SAR)
 - Minor Access Route (MAR)
 - Private Access Route (PRAR)
 - Fatal
 - Serious
 - Slight
 - Major & Strategic Road Network
 - Primary A-Road (MRN)
 - B Road
 - Motorways

Notes: Contains OS data © Crown Copyright and database right 2025
 Contains data from OS Zoomstack, Contains public sector information licensed under the Open Government Licence v2.0
 Collision Data for 36 month period (2021 - 2023)



Rev	Date	Description	Drawn	Check	Approv
01	30/09/25	INITIAL ISSUE	MB	ST	JC

Client:

Site
Humber

PROJECT:
HUMBER CARBON CAPTURE PIPELINE

Client
Net Zero North Sea Storage Limited
Chartsey Road
Sunbury On Thames
Middlesex
United Kingdom
TW16 7BP

Registered office:
80Fen
80 Fenchurch Street
London
EC3M 4BY
www.arcadis.com

Coordinating Office:
5th Floor
401 Faraday Street
Warrington
WA3 6GA

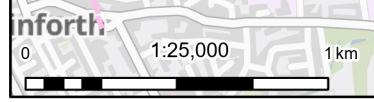
Title:
Figure 16.3 - Collision Data
Page 4 of 18

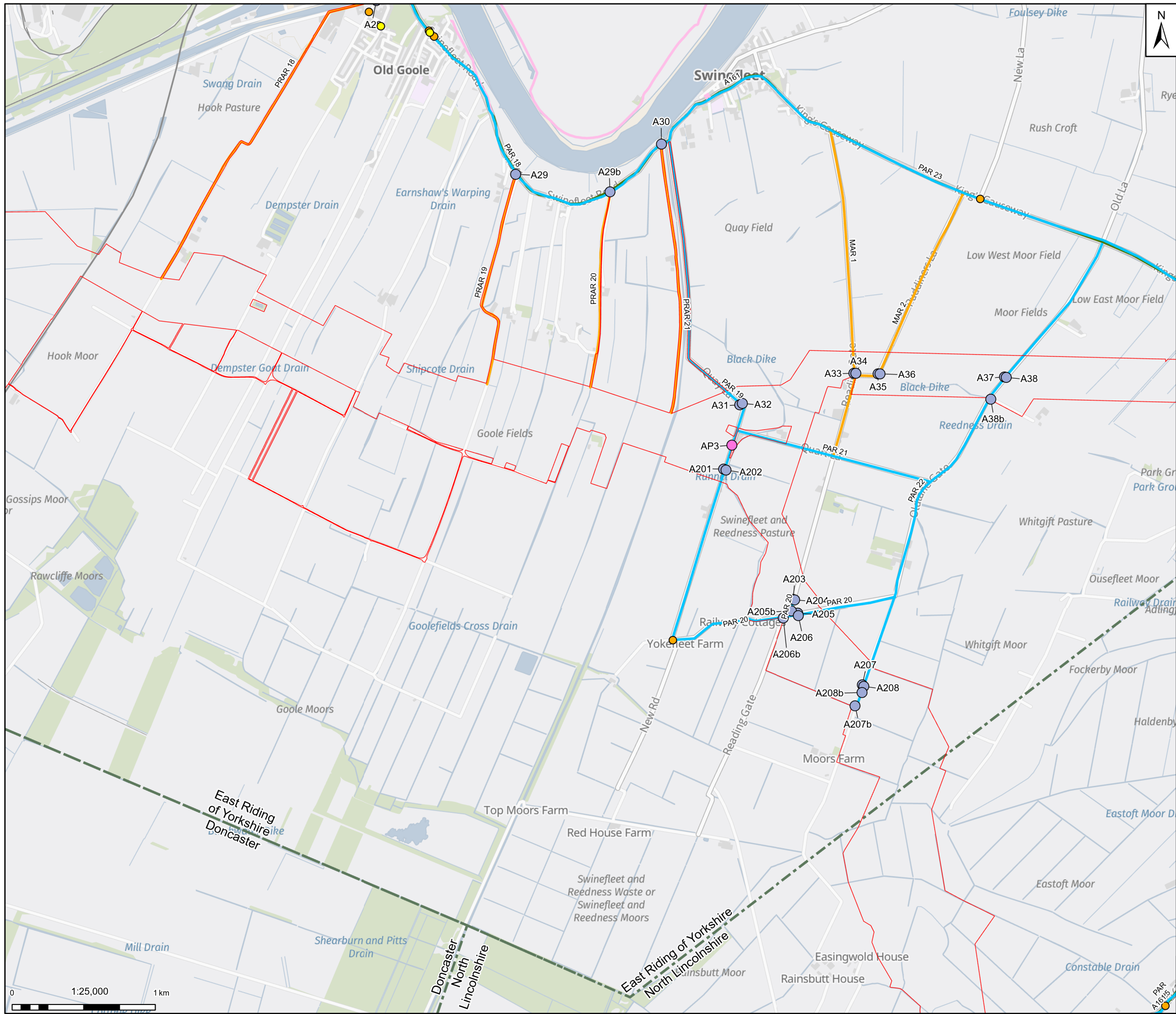
Designed	MG.	Date: 30 SEP 25	Signed
Drawn	M.B.	Date: 30 SEP 25	Signed
Checked	S.T.	Date: 30 SEP 25	Signed
Approved	J.C.	Date: 30 SEP 25	Signed
Scale:	1:25,000	Datum:	AOD
Original Size:	A3	Grid:	OS
Suitability Code:	S2	Project Number:	30181090

Suitability Description:
For Information

Drawing Number:
10607856-ARC-EGN-ZZ-DR-ZZ-00093

Revision:
P01

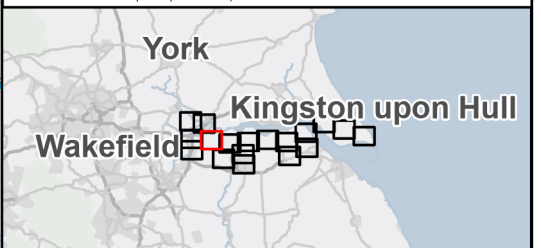




Legend

- Draft Order Limits
- Local Planning Authorities
- National Cycle Track
- Access Points
 - Construction + Permanent Access
 - Temporary Access
- Construction Access Routes
 - Public Right of Way
 - Primary Access Route (PAR)
 - Secondary Access Route (SAR)
- Minor Access Route (MAR)
- Private Access Route (PRAR)
- Collisions DfT Accident Severity
 - Fatal
 - Serious
 - Slight
- Major & Strategic Road Network
 - Primary A-Road (MRN)
 - B Road
 - Motorways

Notes: Contains OS data © Crown Copyright and database right 2025. Contains data from OS Zoomstack, Contains public sector information licensed under the Open Government Licence v2.0. Collision Data for 36 month period (2021 - 2023).



Rev	Date	Description	Drawn	Check	Approv
01	30/09/25	INITIAL ISSUE	MB	ST	JC

Client:

Northern Endurance Partnership

PROJECT: HUMBER CARBON CAPTURE PIPELINE

Site: Humber

Client: Net Zero North Sea Storage Limited
 Chartsey Road
 Sunbury On Thames
 Middlesex
 United Kingdom
 TW16 7BP

ARCADIS

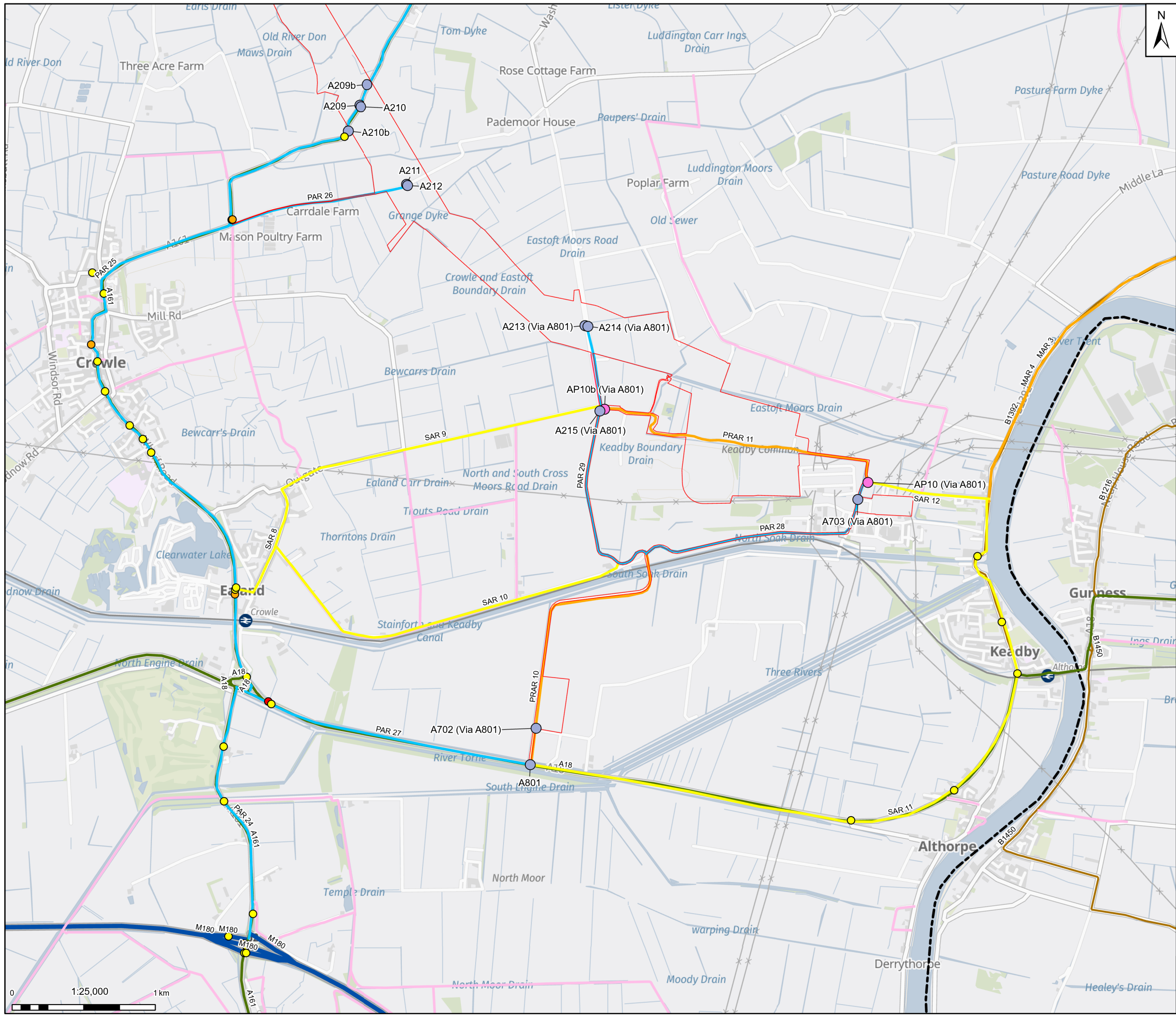
Registered office: 80Fen, 80 Fenchurch Street, London EC3M 4BY
 Coordinating Office: 5th Floor, 401 Faraday Street, Warrington WA3 6GA
 www.arcadis.com

Title: **Figure 16.3 - Collision Data**
 Page 5 of 18

Designed	MG.	Date: 30 SEP 25	Signed
Drawn	M.B.	Date: 30 SEP 25	Signed
Checked	S.T.	Date: 30 SEP 25	Signed
Approved	J.C.	Date: 30 SEP 25	Signed
Scale:	1:25,000	Datum:	AOD
Original Size:	A3	Grid:	OS
Suitability Code:	S2	Project Number:	30181090

Suitability Description: **For Information**

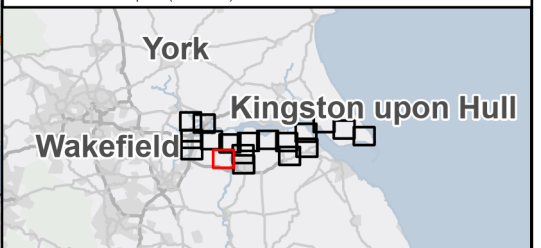
Drawing Number: 10607856-ARC-EGN-ZZ-DR-ZZ-00093
 Revision: P01



Legend

- Draft Order Limits
- Local Planning Authorities
- National Cycle Track
- Access Points
 - Construction + Permanent Access
 - Temporary Access
- Construction Access Routes
 - Public Right of Way
 - Primary Access Route (PAR)
 - Secondary Access Route (SAR)
- Minor Access Route (MAR)
- Private Access Route (PRAR)
- Collisions DfT Accident Severity
 - Fatal
 - Serious
 - Slight
- Major & Strategic Road Network
 - Primary A-Road (MRN)
 - B Road
 - Motorways

Notes: Contains OS data © Crown Copyright and database right 2025. Contains data from OS Zoomstack, Contains public sector information licensed under the Open Government Licence v2.0. Collision Data for 36 month period (2021 - 2023).



Rev	Date	Description	Drawn	Check	Approv
01	30/09/25	INITIAL ISSUE	MB	ST	JC

Client:

Northern Endurance Partnership

PROJECT: HUMBER CARBON CAPTURE PIPELINE

Site: Humber

Client: Net Zero North Sea Storage Limited
Chartsey Road
Sudbury On Thames
Middlesex
United Kingdom
TW16 7BP

ARCADIS

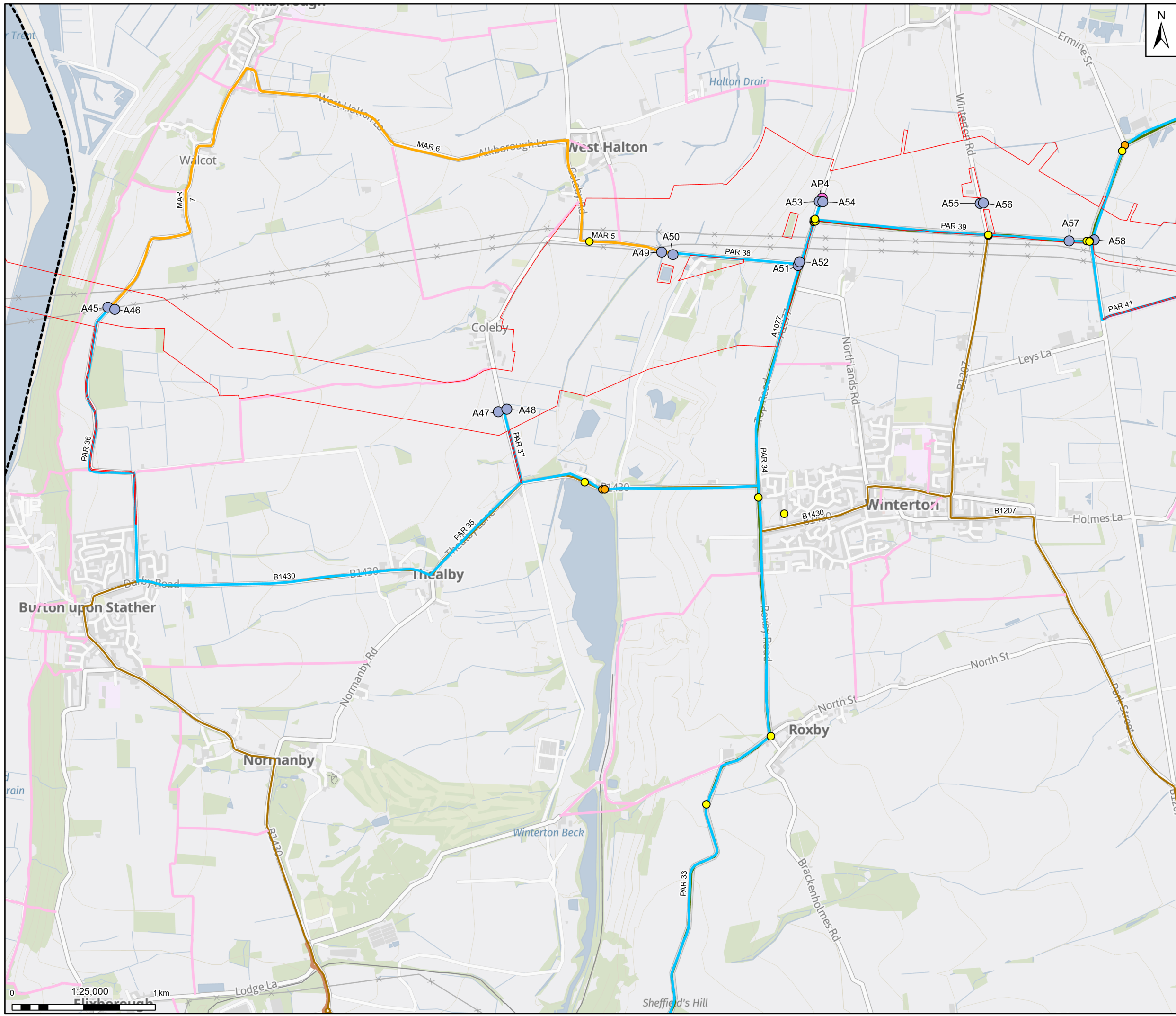
Registered office: 80Fen, 80 Fenchurch Street, London EC3M 4BY
Coordinating Office: 5th Floor, 401 Faraday Street, Warrington WA3 6GA
www.arcadis.com

Title: **Figure 16.3 - Collision Data**
Page 6 of 18

Designed	MG.	Date: 30 SEP 25	Signed
Drawn	M.B.	Date: 30 SEP 25	Signed
Checked	S.T.	Date: 30 SEP 25	Signed
Approved	J.C.	Date: 30 SEP 25	Signed
Scale:	1:25,000	Datum:	AOD
Original Size:	A3	Grid:	OS
Suitability Code:	S2	Project Number:	30181090

Suitability Description: **For Information**

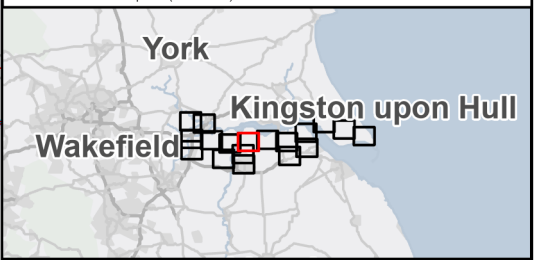
Drawing Number: 10607856-ARC-EGN-ZZ-DR-ZZ-00093
Revision: P01



Legend

- Draft Order Limits
- Local Planning Authorities
- National Cycle Track
- Access Points
 - Construction + Permanent Access
 - Temporary Access
- Construction Access Routes
 - Public Right of Way
 - Primary Access Route (PAR)
 - Secondary Access Route (SAR)
- Minor Access Route (MAR)
- Private Access Route (PRAR)
- Collisions DfT Accident Severity
 - Fatal
 - Serious
 - Slight
- Major & Strategic Road Network
 - Primary A-Road (MRN)
 - B Road
 - Motorways

Notes: Contains OS data © Crown Copyright and database right 2025. Contains data from OS Zoomstack, Contains public sector information licensed under the Open Government Licence v2.0. Collision Data for 36 month period (2021 - 2023).



Rev	Date	Description	Drawn	Check	Approv
01	30/09/25	INITIAL ISSUE	MB	ST	JC

Client:

PROJECT: HUMBER CARBON CAPTURE PIPELINE

Northern Endurance Partnership

Site: Humber

Client: Net Zero North Sea Storage Limited
 Chertsey Road
 Sunbury On Thames
 Middlesex
 United Kingdom
 TW16 7BP

ARCADIS

Registered office: 80Fen, 80 Fenchurch Street, London EC3M 4BY
 Coordinating Office: 5th Floor, 401 Faraday Street, Warrington WA3 6GA

www.arcadis.com

Title:

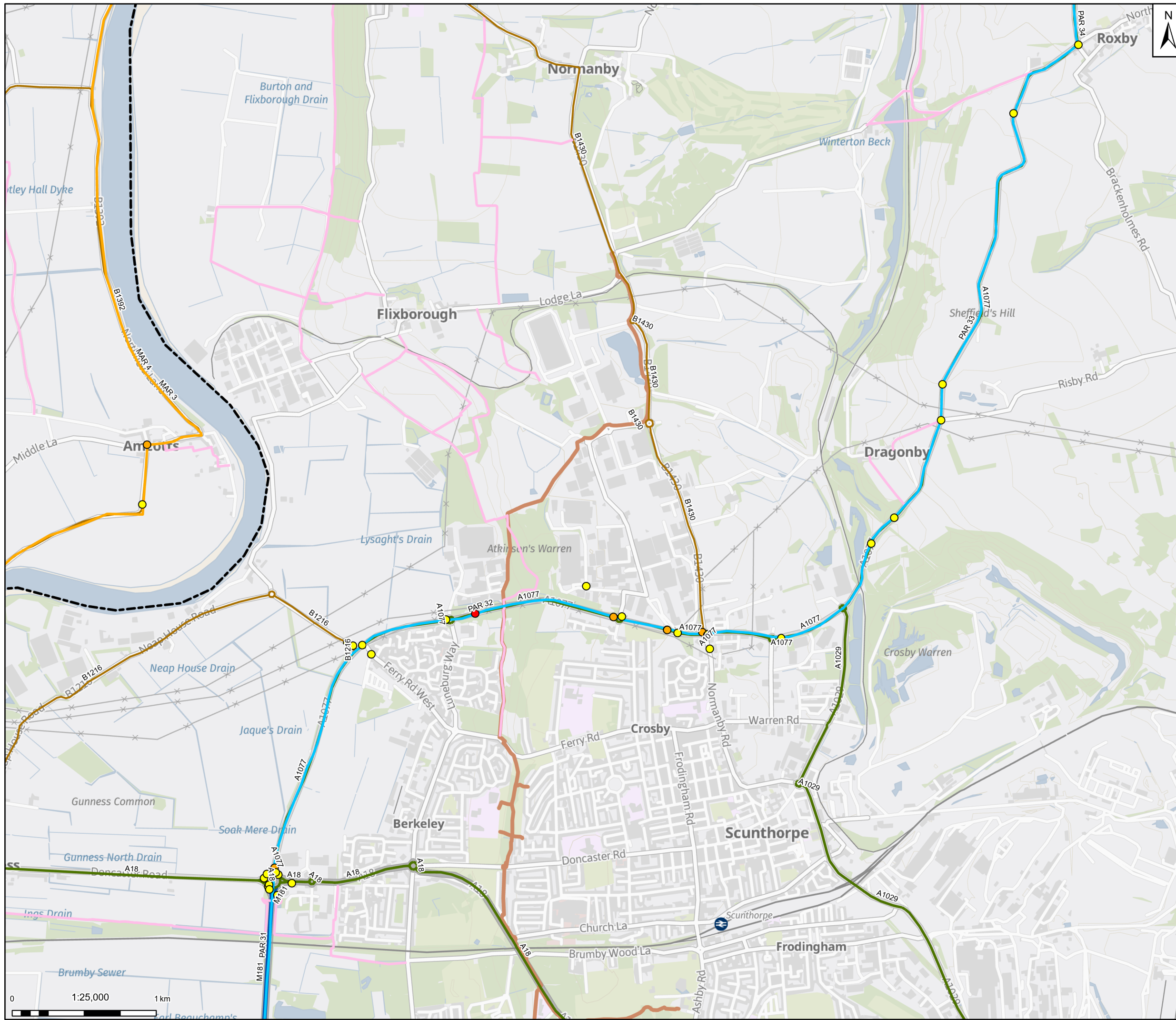
Figure 16.3 - Collision Data
 Page 8 of 18

Designed	MG.	Date: 30 SEP 25	Signed
Drawn	M.B.	Date: 30 SEP 25	Signed
Checked	S.T.	Date: 30 SEP 25	Signed
Approved	J.C.	Date: 30 SEP 25	Signed
Scale:	1:25,000	Datum:	AOD
Original Size:	A3	Grid:	OS
Suitability Code:	S2	Project Number:	30181090

Suitability Description: For Information

Drawing Number: 10607856-ARC-EGN-ZZ-DR-ZZ-00093

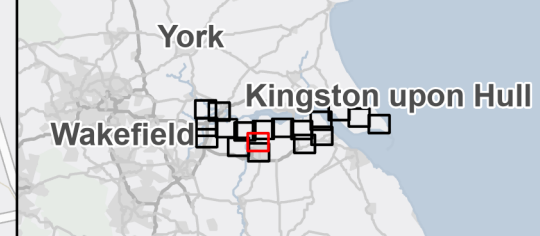
Revision: P01



Legend

- Draft Order Limits
- Local Planning Authorities
- National Cycle Track
- Access Points
 - Construction + Permanent Access
 - Temporary Access
- Construction Access Routes
 - Public Right of Way
 - Primary Access Route (PAR)
 - Secondary Access Route (SAR)
- Minor Access Route (MAR)
- Private Access Route (PRAR)
- Collisions DfT Accident Severity
 - Fatal
 - Serious
 - Slight
- Major & Strategic Road Network
 - Primary A-Road (MRN)
 - B Road
 - Motorways

Notes: Contains OS data © Crown Copyright and database right 2025. Contains data from OS Zoomstack, Contains public sector information licensed under the Open Government Licence v2.0. Collision Data for 36 month period (2021 - 2023).



Rev	Date	Description	Drawn	Check	Approv
01	30/09/25	INITIAL ISSUE	MB	ST	JC

Client:

Northern Endurance Partnership

PROJECT: HUMBER CARBON CAPTURE PIPELINE

Site: Humber

Client: Net Zero North Sea Storage Limited
Chertsey Road
Sunbury On Thames
Middlesex
United Kingdom
TW16 7BP

ARCADIS

Registered office: 80Fen, 80 Fenchurch Street, London EC3M 4BY
Coordinating Office: 5th Floor, 401 Faraday Street, Warrington WA3 6GA

www.arcadis.com

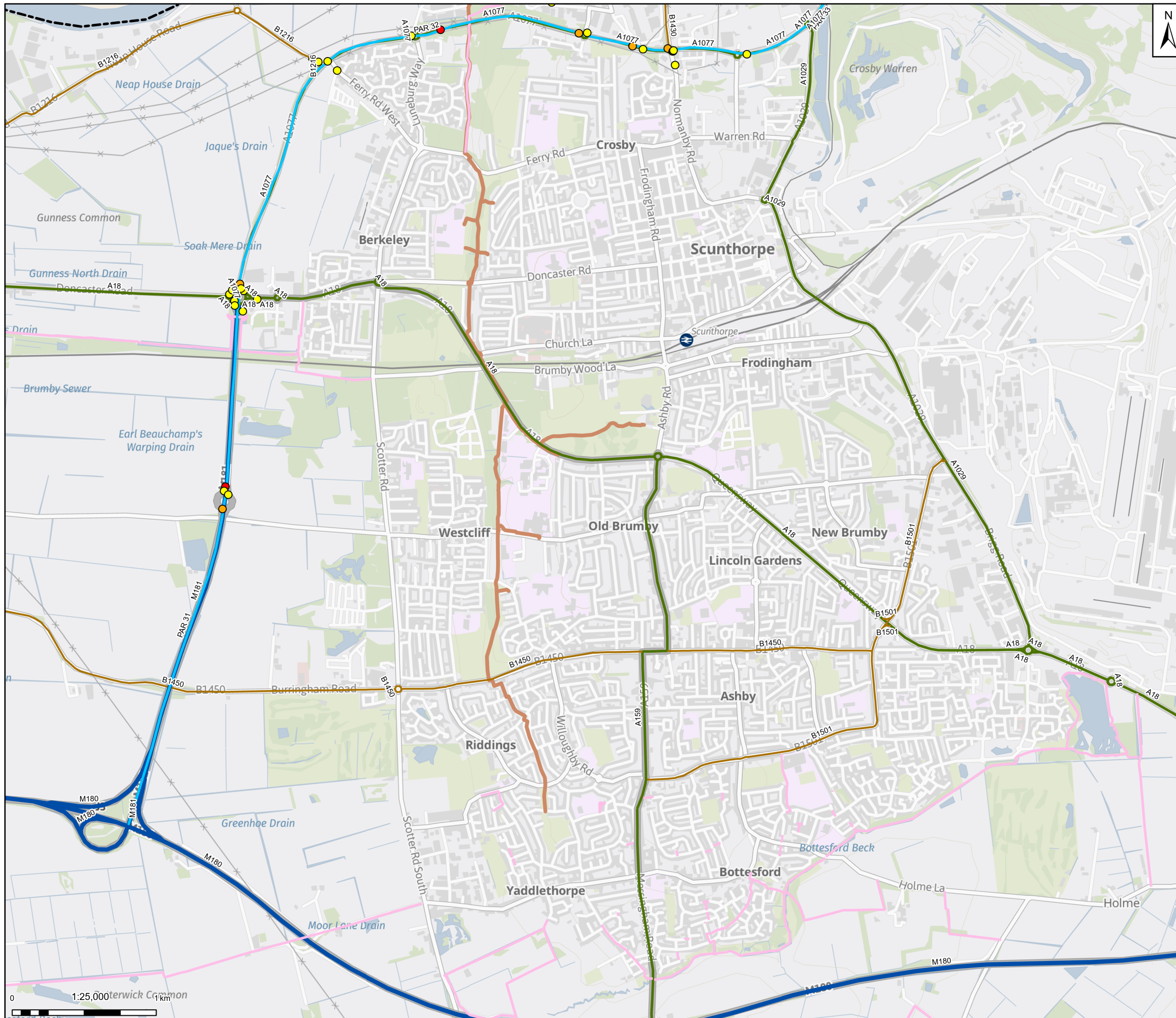
Title: **Figure 16.3 - Collision Data**
Page 9 of 18

Designed	MG.	Date: 30 SEP 25	Signed
Drawn	M.B.	Date: 30 SEP 25	Signed
Checked	S.T.	Date: 30 SEP 25	Signed
Approved	J.C.	Date: 30 SEP 25	Signed
Scale:	1:25,000	Datum:	AOD
Original Size:	A3	Grid:	OS
Suitability Code:	S2	Project Number:	30181090

Suitability Description: **For Information**

Drawing Number: 10607856-ARC-EGN-ZZ-DR-ZZ-00093
Revision: **P01**

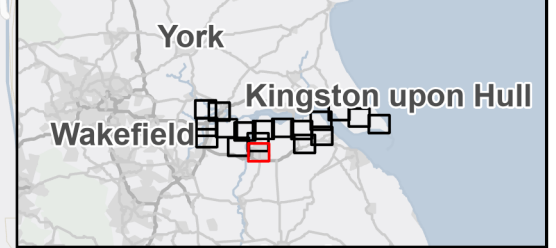




Legend

- Draft Order Limits
- Local Planning Authorities
- National Cycle Track
- Minor Access Route (MAR)
- Private Access Route (PRAR)
- Access Points
 - Construction + Permanent Access
 - Temporary Access
- Construction Access Routes
 - Public Right of Way
 - Primary Access Route (PAR)
 - Secondary Access Route (SAR)
- Collisions DfT Accident Severity
 - Fatal
 - Serious
 - Slight
- Major & Strategic Road Network
 - Primary A-Road (MRN)
 - B Road
 - Motorways

Notes: Contains OS data © Crown Copyright and database right 2025. Contains data from OS Zoomstack, Contains public sector information licensed under the Open Government Licence v2.0. Collision Data for 36 month period (2021 - 2023).



Rev	Date	Description	Drawn	Check	Approv
01	30/09/25	INITIAL ISSUE	MB	ST	JC

Client:

Northern Endurance Partnership

PROJECT: HUMBER CARBON CAPTURE PIPELINE

Site: Humber

Client: Net Zero North Sea Storage Limited
Chartsey Road
Sudbury On Thames
Middlesex
United Kingdom
TW16 7BP

ARCADIS

Registered office: 80Fen, 80 Fenchurch Street, London EC3M 4BY
Coordinating Office: 5th Floor, 401 Faraday Street, Warrington WA3 6GA
www.arcadis.com

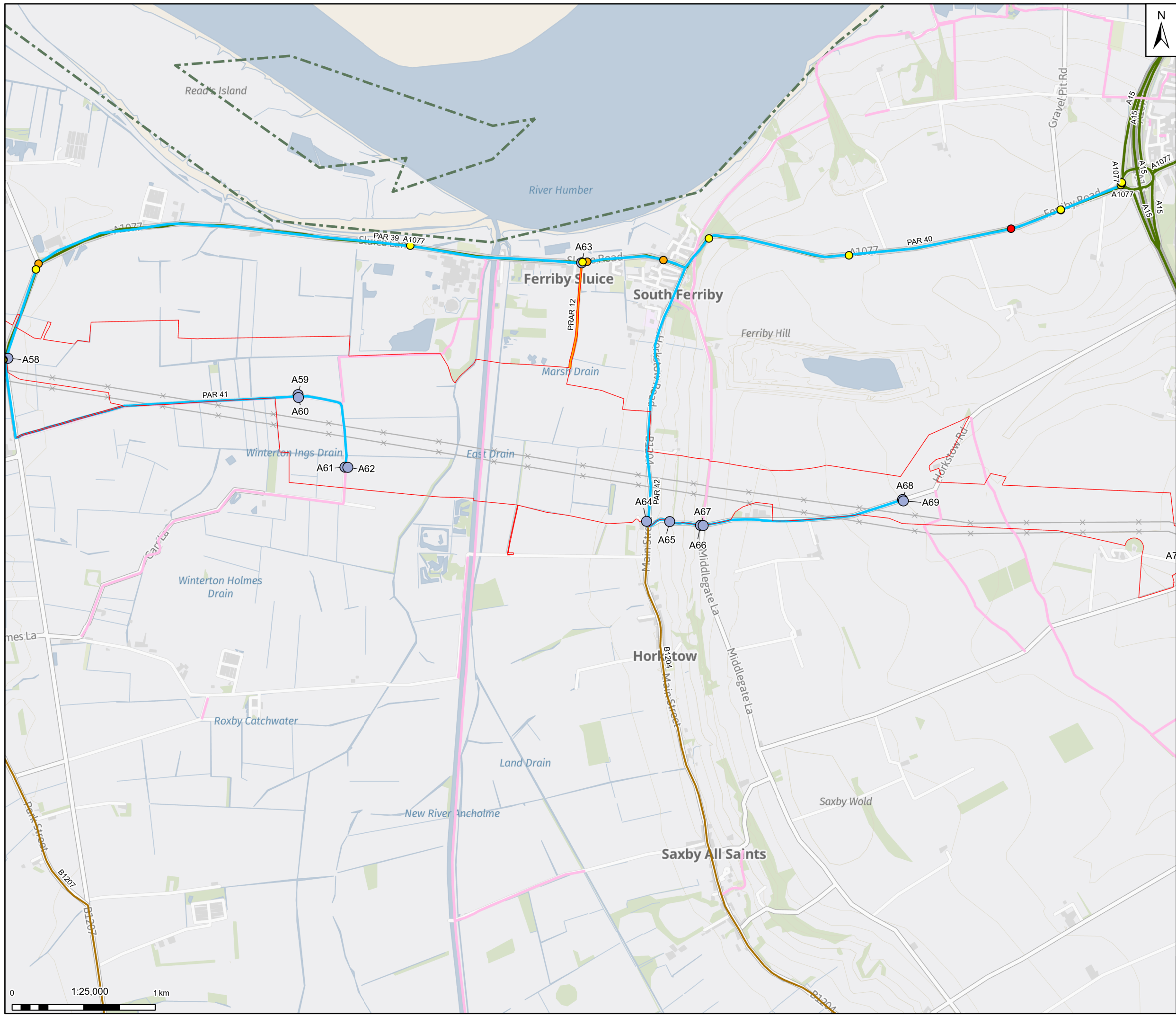
Title: **Figure 16.3 - Collision Data**
Page 10 of 18

Designed	MG.	Date: 30 SEP 25	Signed
Drawn	M.B.	Date: 30 SEP 25	Signed
Checked	S.T.	Date: 30 SEP 25	Signed
Approved	J.C.	Date: 30 SEP 25	Signed
Scale:	1:25,000	Datum:	AOD
Original Size:	A3	Grid:	OS
Suitability Code:	S2	Project Number:	30181090

Suitability Description: **For Information**

Drawing Number: 10607856-ARC-EGN-ZZ-DR-ZZ-00093
Revision: P01

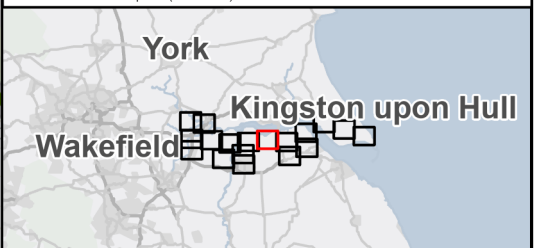




Legend

- Draft Order Limits
- Local Planning Authorities
- National Cycle Track
- Access Points
 - Construction + Permanent Access
 - Temporary Access
- Construction Access Routes
 - Public Right of Way
 - Primary Access Route (PAR)
 - Secondary Access Route (SAR)
- Minor Access Route (MAR)
- Private Access Route (PRAR)
- Collisions DfT Accident Severity
 - Fatal
 - Serious
 - Slight
- Major & Strategic Road Network
 - Primary A-Road (MRN)
 - B Road
 - Motorways

Notes: Contains OS data © Crown Copyright and database right 2025. Contains data from OS Zoomstack, Contains public sector information licensed under the Open Government Licence v2.0. Collision Data for 36 month period (2021 - 2023).



Rev	Date	Description	Drawn	Check	Approv
01	30/09/25	INITIAL ISSUE	MB	ST	JC

Client:

Northern Endurance Partnership

PROJECT: HUMBER CARBON CAPTURE PIPELINE

Site: Humber

Client: Net Zero North Sea Storage Limited
 Chartsey Road
 Sunbury On Thames
 Middlesex
 United Kingdom
 TW16 7BP

ARCADIS

Registered office: 80Fen, 80 Fenchurch Street, London EC3M 4BY
 Coordinating Office: 5th Floor, 401 Faraday Street, Warrington WA3 6GA
 www.arcadis.com

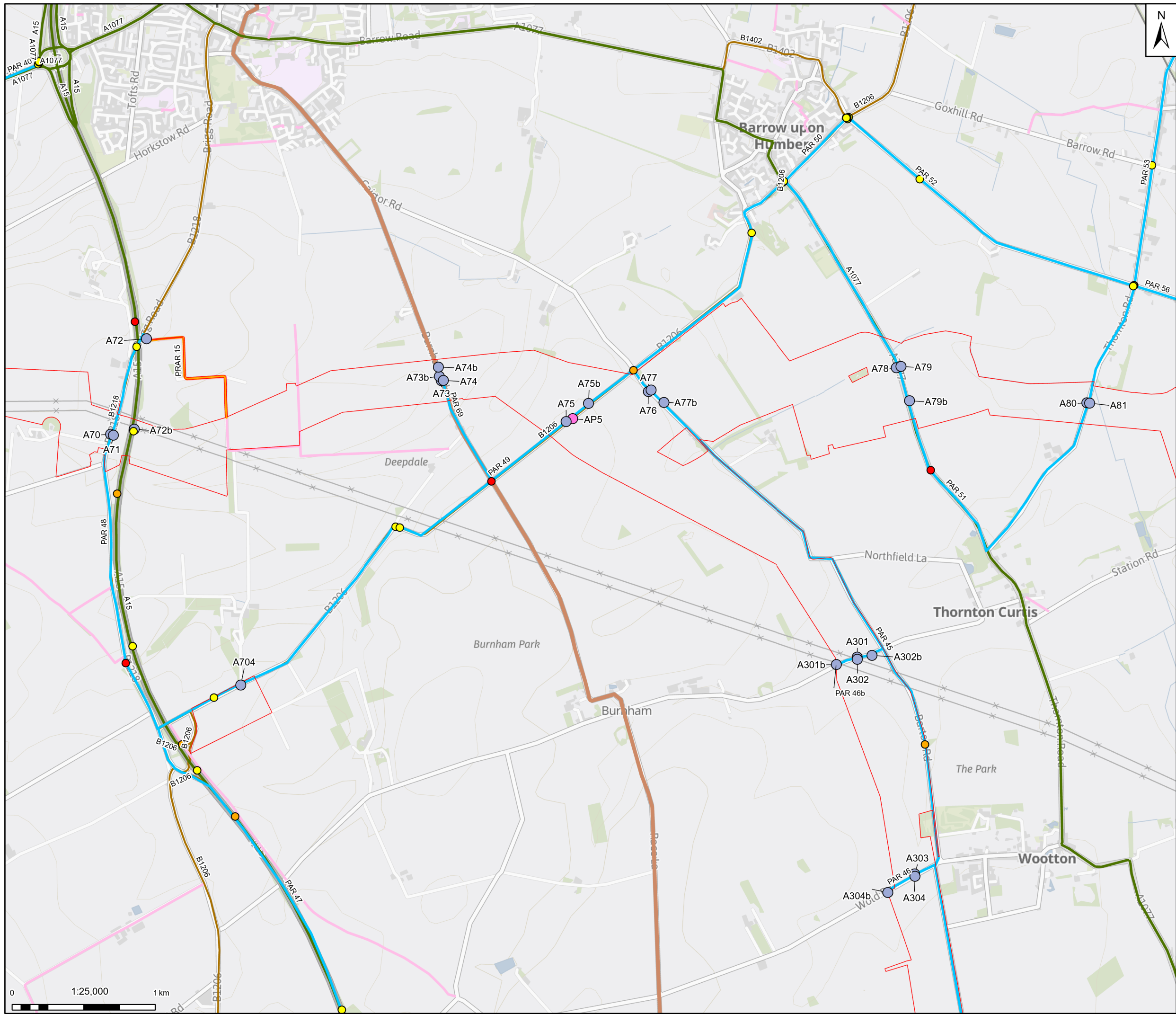
Title: **Figure 16.3 - Collision Data**
Page 11 of 18

Designed	MG.	Date: 30 SEP 25	Signed
Drawn	M.B.	Date: 30 SEP 25	Signed
Checked	S.T.	Date: 30 SEP 25	Signed
Approved	J.C.	Date: 30 SEP 25	Signed
Scale:	1:25,000	Datum:	AOD
Original Size:	A3	Grid:	OS
Suitability Code:	S2	Project Number:	30181090

Suitability Description: **For Information**

Drawing Number: 10607856-ARC-EGN-ZZ-DR-ZZ-00093
 Revision: **P01**

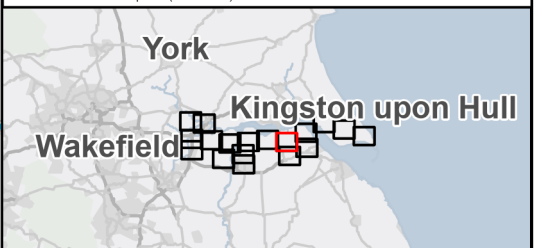




Legend

- Draft Order Limits
- Local Planning Authorities
- National Cycle Track
- Access Points: Construction + Permanent Access, Temporary Access
- Construction Access Routes: Public Right of Way, Primary Access Route (PAR), Secondary Access Route (SAR)
- Minor Access Route (MAR)
- Private Access Route (PRAR)
- Collisions DfT Accident Severity: Fatal, Serious, Slight
- Major & Strategic Road Network: Primary A-Road (MRN), B Road, Motorways

Notes: Contains OS data © Crown Copyright and database right 2025. Contains data from OS Zoomstack, Contains public sector information licensed under the Open Government Licence v2.0. Collision Data for 36 month period (2021 - 2023).



Rev	Date	Description	Drawn	Check	Approv
01	30/09/25	INITIAL ISSUE	MB	ST	JC

Client:

PROJECT: HUMBER CARBON CAPTURE PIPELINE

Northern Endurance Partnership

Site: Humber

Client: Net Zero North Sea Storage Limited
Chertsey Road
Sunbury On Thames
Middlesex
United Kingdom
TW16 7BP

ARCADIS

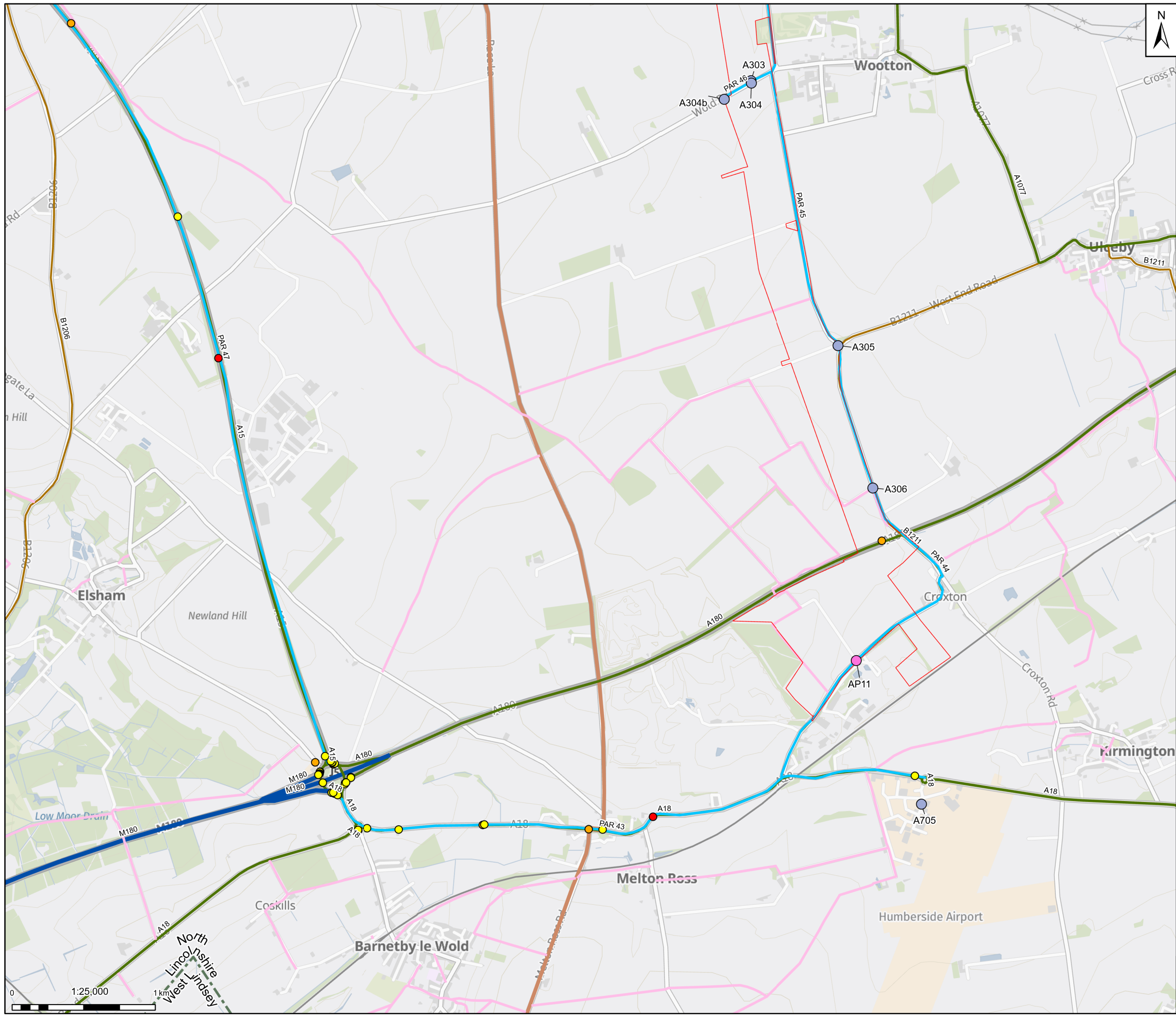
Registered office: 80Fen, 80 Fenchurch Street, London EC3M 4BY
Coordinating Office: 5th Floor, 401 Faraday Street, Warrington WA3 6GA
www.arcadis.com

Title: **Figure 16.3 - Collision Data**
Page 12 of 18

Designed	MG.	Date: 30 SEP 25	Signed
Drawn	M.B.	Date: 30 SEP 25	Signed
Checked	S.T.	Date: 30 SEP 25	Signed
Approved	J.C.	Date: 30 SEP 25	Signed
Scale:	1:25,000	Datum:	AOD
Original Size:	A3	Grid:	OS
Suitability Code:	S2	Project Number:	30181090

Suitability Description: **For Information**

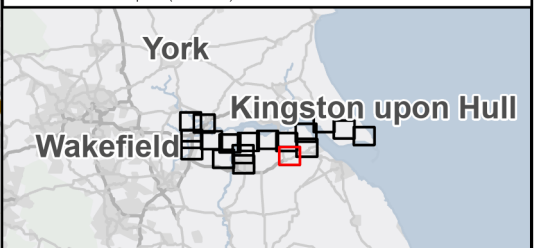
Drawing Number: 10607856-ARC-EGN-ZZ-DR-ZZ-00093
Revision: P01



Legend

- Draft Order Limits
- Local Planning Authorities
- National Cycle Track
- Access Points
 - Construction + Permanent Access
 - Temporary Access
- Construction Access Routes
 - Public Right of Way
 - Primary Access Route (PAR)
 - Secondary Access Route (SAR)
- Minor Access Route (MAR)
- Private Access Route (PRAR)
- Collisions DFT Accident Severity
 - Fatal
 - Serious
 - Slight
- Major & Strategic Road Network
 - Primary A-Road (MRN)
 - B Road
 - Motorways

Notes: Contains OS data © Crown Copyright and database right 2025. Contains data from OS Zoomstack, Contains public sector information licensed under the Open Government Licence v2.0. Collision Data for 36 month period (2021 - 2023).



Rev	Date	Description	Drawn	Check	Approv
01	30/09/25	INITIAL ISSUE	MB	ST	JC

Client:

Northern Endurance Partnership

PROJECT: HUMBER CARBON CAPTURE PIPELINE

Site: Humber

Client: Net Zero North Sea Storage Limited
Chertsey Road
Sunbury On Thames
Middlesex
United Kingdom
TW16 7BP

ARCADIS

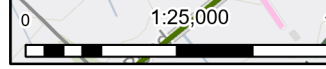
Registered office: 80Fen, 80 Fenchurch Street, London EC3M 4BY
Coordinating Office: 5th Floor, 401 Faraday Street, Warrington WA3 6GA
www.arcadis.com

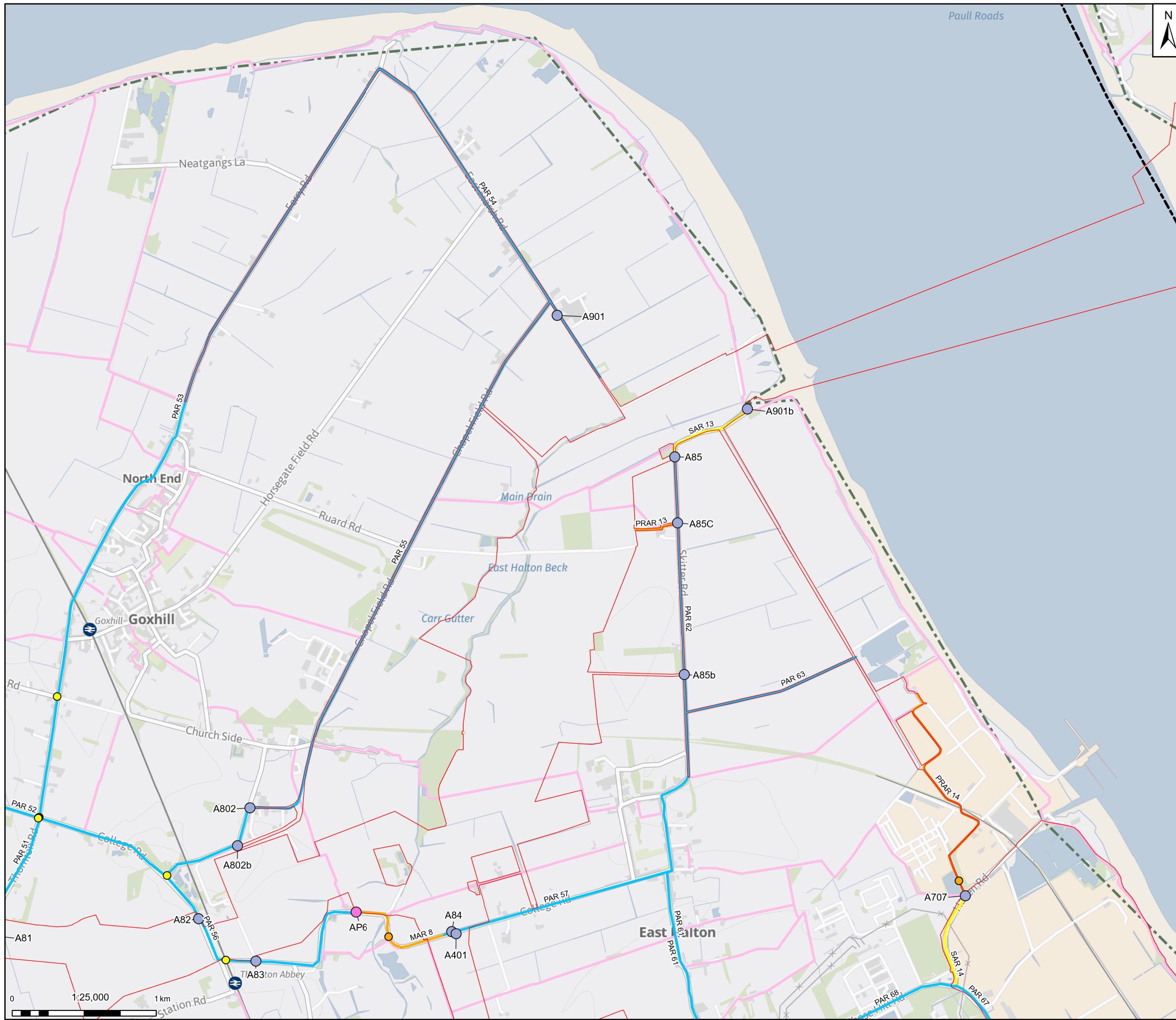
Title: Figure 16.3 - Collision Data
Page 13 of 18

Designed	MG.	Date: 30 SEP 25	Signed
Drawn	M.B.	Date: 30 SEP 25	Signed
Checked	S.T.	Date: 30 SEP 25	Signed
Approved	J.C.	Date: 30 SEP 25	Signed
Scale:	1:25,000	Datum:	AOD
Original Size:	A3	Grid:	OS
Suitability Code:	S2	Project Number:	30181090

Suitability Description: For Information

Drawing Number: 10607856-ARC-EGN-ZZ-DR-ZZ-00093
Revision: P01

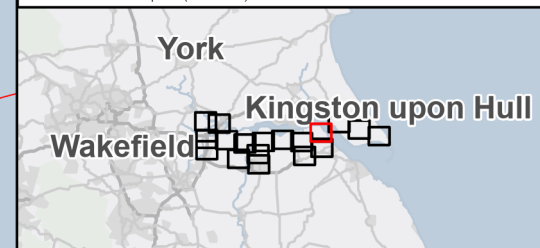




Legend

- Draft Order Limits
- Local Planning Authorities
- National Cycle Track
- Access Points
 - Construction + Permanent Access
 - Temporary Access
- Construction Access Routes
 - Public Right of Way
 - Primary Access Route (PAR)
 - Secondary Access Route (SAR)
- Minor Access Route (MAR)
- Private Access Route (PRAR)
- Collisions DFT Accident Severity
 - Fatal
 - Serious
 - Slight
- Major & Strategic Road Network
 - Primary A-Road (MRN)
 - B Road
 - Motorways

Notes: Contains OS data © Crown Copyright and database right 2025. Contains data from OS Zoomstack, Contains public sector information licensed under the Open Government Licence v2.0. Collision Data for 36 month period (2021 - 2023).



Rev	Date	Description	Drawn	Check	Approv
01	30/09/25	INITIAL ISSUE	MB	ST	JC

Client:

Northern Endurance Partnership

PROJECT: HUMBER CARBON CAPTURE PIPELINE

Site: Humber

Client: Net Zero North Sea Storage Limited
Chertsey Road
Sunbury On Thames
Middlesex
United Kingdom
TW16 7BP

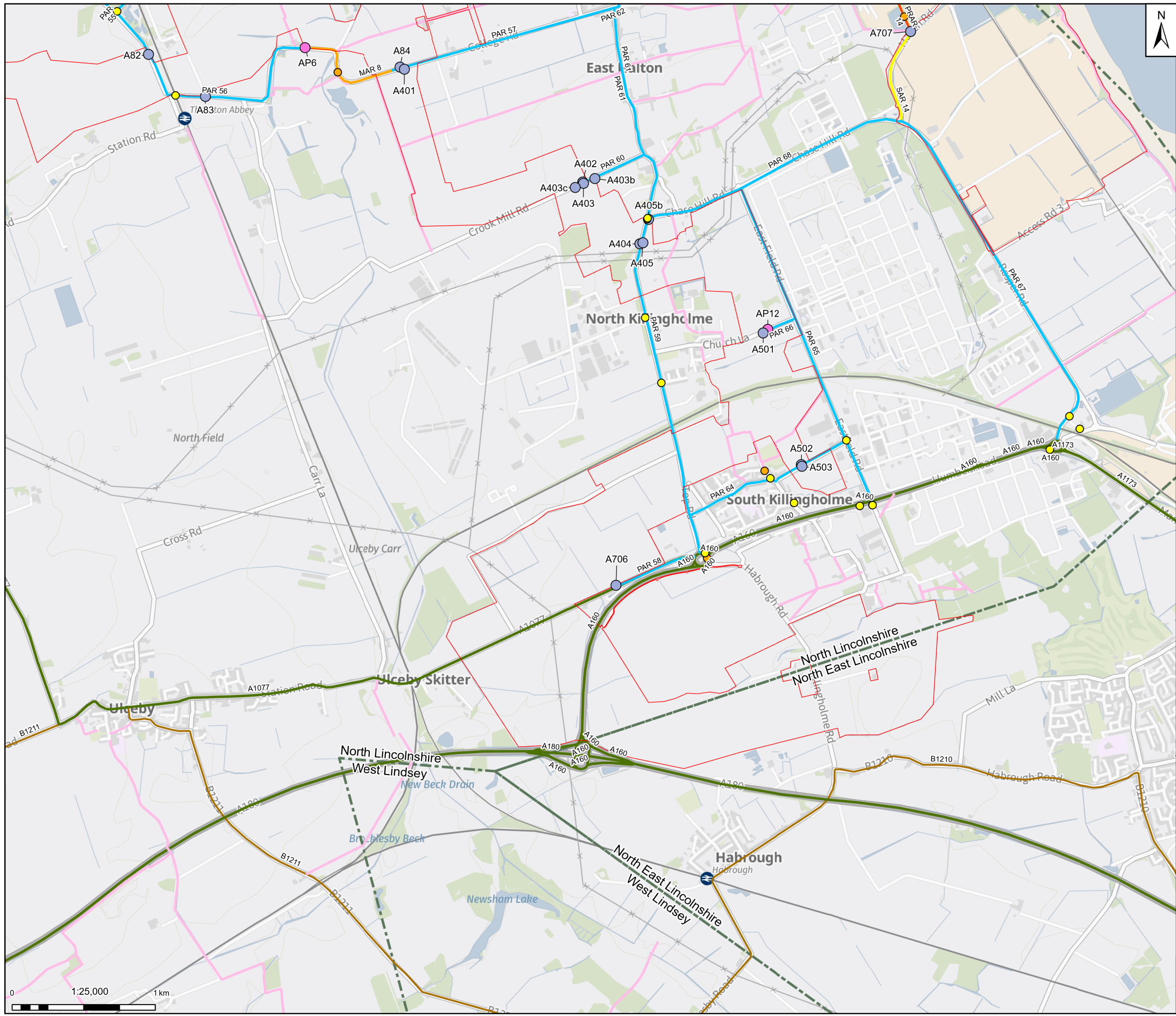
ARCADIS

Registered office: 80Fen, 80 Fenchurch Street, London EC3M 4BY
Coordinating Office: 5th Floor, 401 Faraday Street, Warrington WA3 6GA
www.arcadis.com

Title:

Figure 16.3 - Collision Data
Page 14 of 18

Designed	MG.	Date: 30 SEP 25	Signed
Drawn	M.B.	Date: 30 SEP 25	Signed
Checked	S.T.	Date: 30 SEP 25	Signed
Approved	J.C.	Date: 30 SEP 25	Signed
Scale:	1:25,000	Datum:	AOD
Original Size:	A3	Grid:	OS
Suitability Code:	S2	Project Number:	30181090
Suitability Description: For Information			
Drawing Number:	10607856-ARC-EGN-ZZ-DR-ZZ-00093		Revision: P01



Legend

- Draft Order Limits
- Local Planning Authorities
- National Cycle Track
- Access Points
 - Construction + Permanent Access
 - Temporary Access
- Construction Access Routes
 - Public Right of Way
 - Primary Access Route (PAR)
 - Secondary Access Route (SAR)
- Minor Access Route (MAR)
- Private Access Route (PRAR)
- Collisions DfT Accident Severity
 - Fatal
 - Serious
 - Slight
- Major & Strategic Road Network
 - Primary A-Road (MRN)
 - B Road
 - Motorways

Notes: Contains OS data © Crown Copyright and database right 2025. Contains data from OS Zoomstack, Contains public sector information licensed under the Open Government Licence v2.0. Collision Data for 36 month period (2021 - 2023).



Rev	Date	Description	Drawn	Check	Approv
01	30/09/25	INITIAL ISSUE	MB	ST	JC

Client:

Northern Endurance Partnership

PROJECT: HUMBER CARBON CAPTURE PIPELINE

Site: Humber

Client: Net Zero North Sea Storage Limited
Chartsey Road
Sainbury On Thames
Middlesbrough
United Kingdom
TW16 7BP

ARCADIS

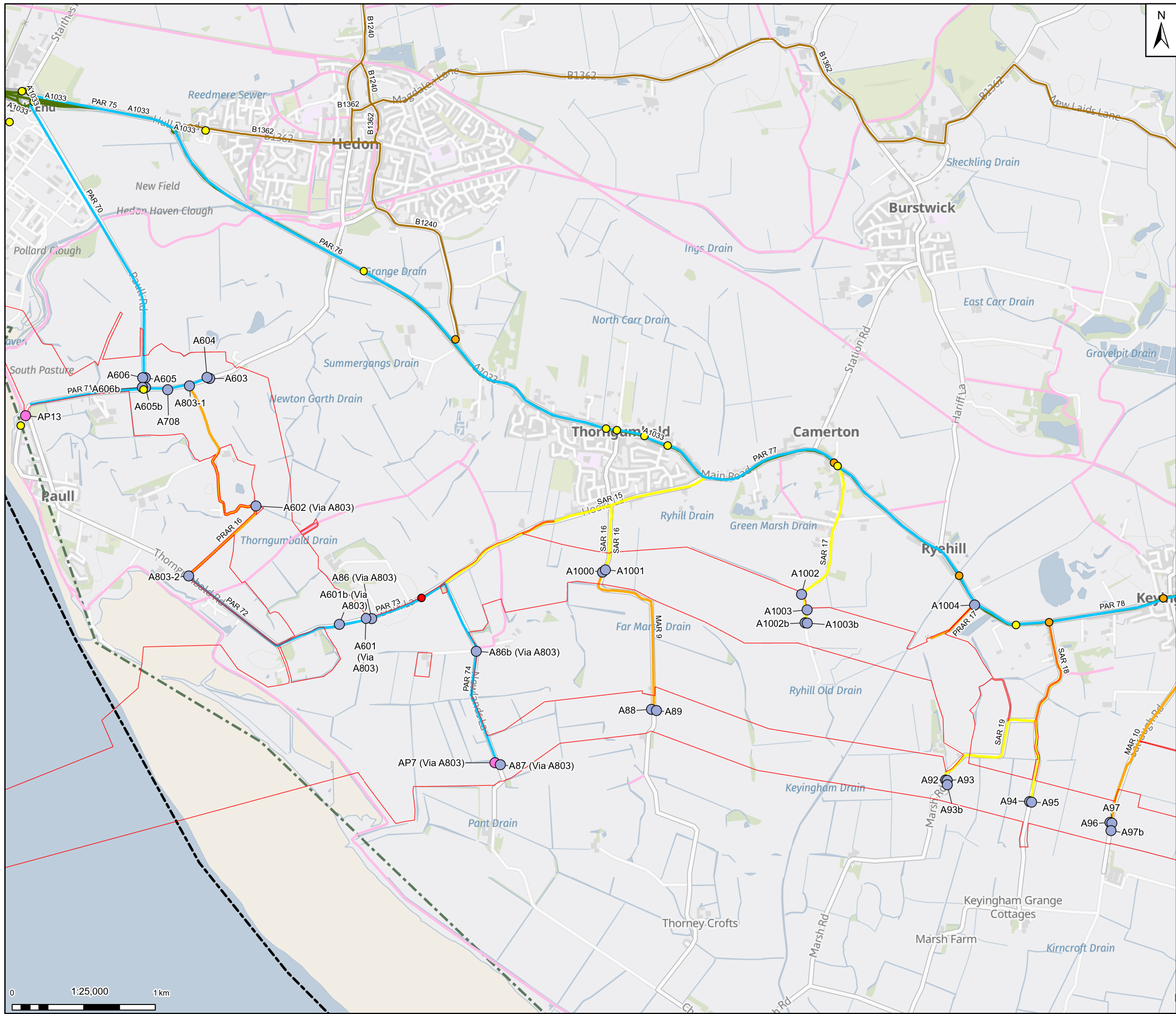
Registered office: 80Fen, 80 Fenchurch Street, London EC3M 4BY
Coordinating Office: 5th Floor, 401 Faraday Street, Warrington WA3 6GA
www.arcadis.com

Title: **Figure 16.3 - Collision Data**
Page 15 of 18

Designed	MG.	Date: 30 SEP 25	Signed
Drawn	M.B.	Date: 30 SEP 25	Signed
Checked	S.T.	Date: 30 SEP 25	Signed
Approved	J.C.	Date: 30 SEP 25	Signed
Scale:	1:25,000	Datum:	AOD
Original Size:	A3	Grid:	OS
Suitability Code:	S2	Project Number:	30181090

Suitability Description: **For Information**

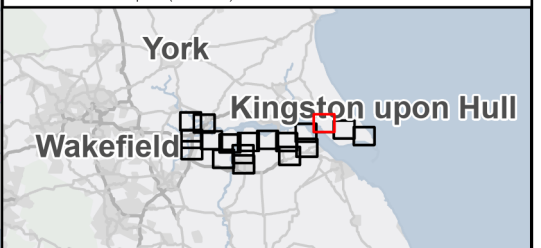
Drawing Number: 10607856-ARC-EGN-ZZ-DR-ZZ-00093
Revision: **P01**



Legend

- Draft Order Limits
- Local Planning Authorities
- National Cycle Track
- Access Points: Construction + Permanent Access, Temporary Access
- Construction Access Routes: Public Right of Way, Primary Access Route (PAR), Secondary Access Route (SAR)
- Minor Access Route (MAR)
- Private Access Route (PRAR)
- Collisions DfT: Fatal, Serious, Slight
- Major & Strategic Road Network: Primary A-Road (MRN), B Road, Motorways

Notes: Contains OS data © Crown Copyright and database right 2025. Contains data from OS Zoomstack, Contains public sector information licensed under the Open Government Licence v2.0. Collision Data for 36 month period (2021 - 2023).



Rev	Date	Description	Drawn	Check	Approv
01	30/09/25	INITIAL ISSUE	MB	ST	JC

Client:

Northern Endurance Partnership

PROJECT: HUMBER CARBON CAPTURE PIPELINE

Site: Humber

Client: Net Zero North Sea Storage Limited
Chertsey Road
Sunbury On Thames
Middlesex
United Kingdom
TW16 7BP

ARCADIS

Registered office: 80Fen, 80 Fenchurch Street, London EC3M 4BY
Coordinating Office: 5th Floor, 401 Faraday Street, Warrington WA3 6GA
www.arcadis.com

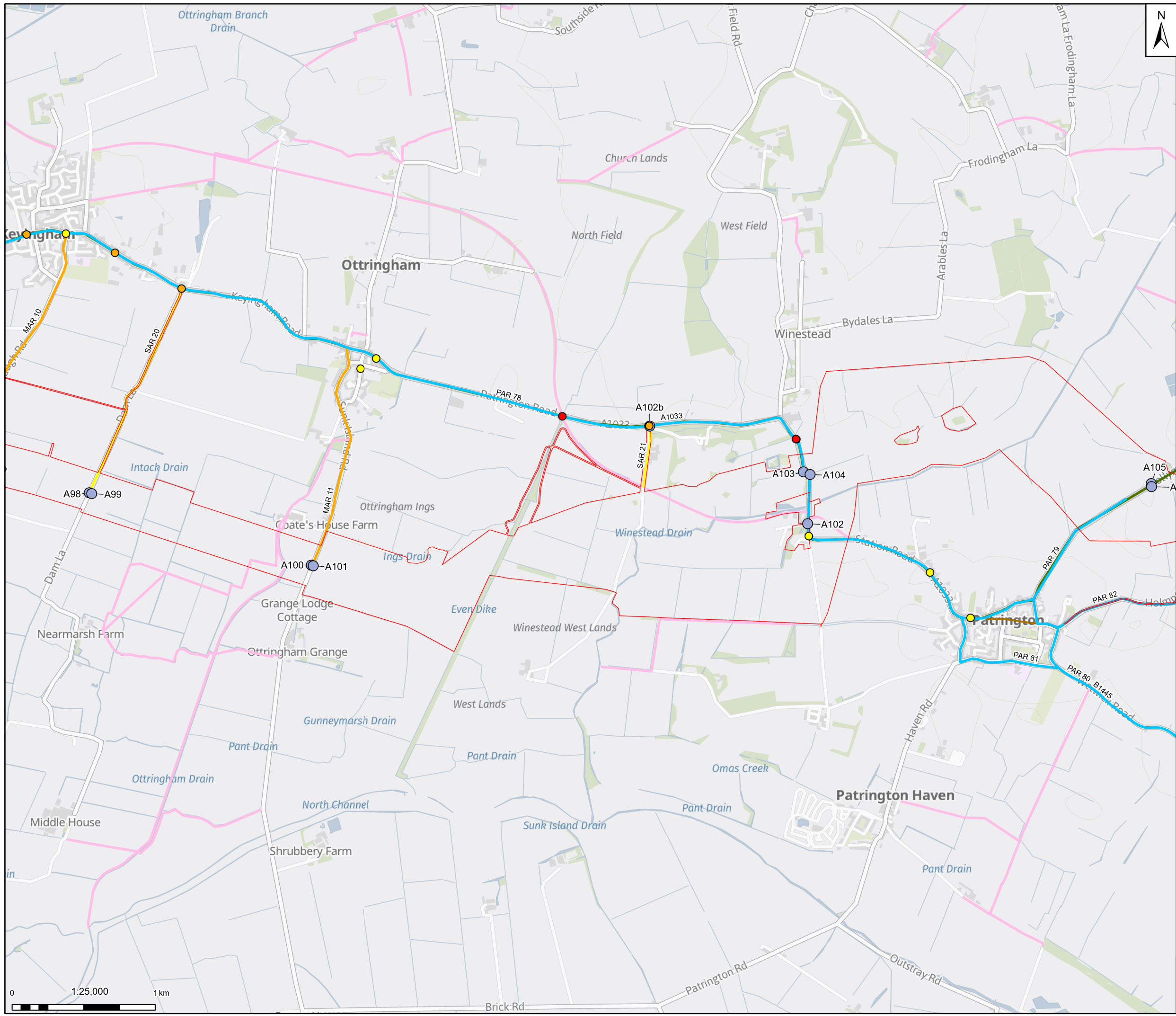
Title: **Figure 16.3 - Collision Data**
Page 16 of 18

Designed	MG.	Date: 30 SEP 25	Signed
Drawn	M.B.	Date: 30 SEP 25	Signed
Checked	S.T.	Date: 30 SEP 25	Signed
Approved	J.C.	Date: 30 SEP 25	Signed
Scale:	1:25,000	Datum:	AOD
Original Size:	A3	Grid:	OS
Suitability Code:	S2	Project Number:	30181090

Suitability Description: **For Information**

Drawing Number: 10607856-ARC-EGN-ZZ-DR-ZZ-00093
Revision: P01

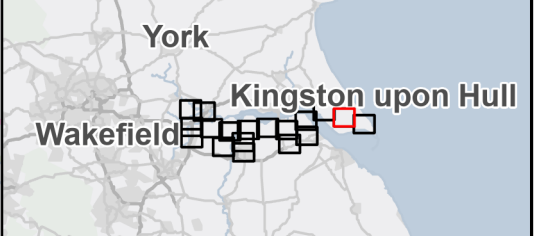




Legend

- Draft Order Limits
- Local Planning Authorities
- National Cycle Track
- Access Points
 - Construction + Permanent Access
 - Temporary Access
- Construction Access Routes
 - Public Right of Way
 - Primary Access Route (PAR)
 - Secondary Access Route (SAR)
- Minor Access Route (MAR)
- Private Access Route (PRAR)
- Collisions DfT Accident Severity
 - Fatal
 - Serious
 - Slight
- Major & Strategic Road Network
 - Primary A-Road (MRN)
 - B Road
 - Motorways

Notes: Contains OS data © Crown Copyright and database right 2025. Contains data from OS Zoomstack, Contains public sector information licensed under the Open Government Licence v2.0. Collision Data for 36 month period (2021 - 2023).



Rev	Date	Description	Drawn	Check	Approv
01	30/09/25	INITIAL ISSUE	MB	ST	JC

Client:

Northern Endurance Partnership

PROJECT: HUMBER CARBON CAPTURE PIPELINE

Site: Humber

Client: Net Zero North Sea Storage Limited
Chartsey Road
Sudbury On Thames
Middlesex
United Kingdom
TW16 7BP

ARCADIS

Registered office: 80Fen, 80 Fenchurch Street, London EC3M 4BY
Coordinating Office: 5th Floor, 401 Faraday Street, Warrington WA3 6GA
www.arcadis.com

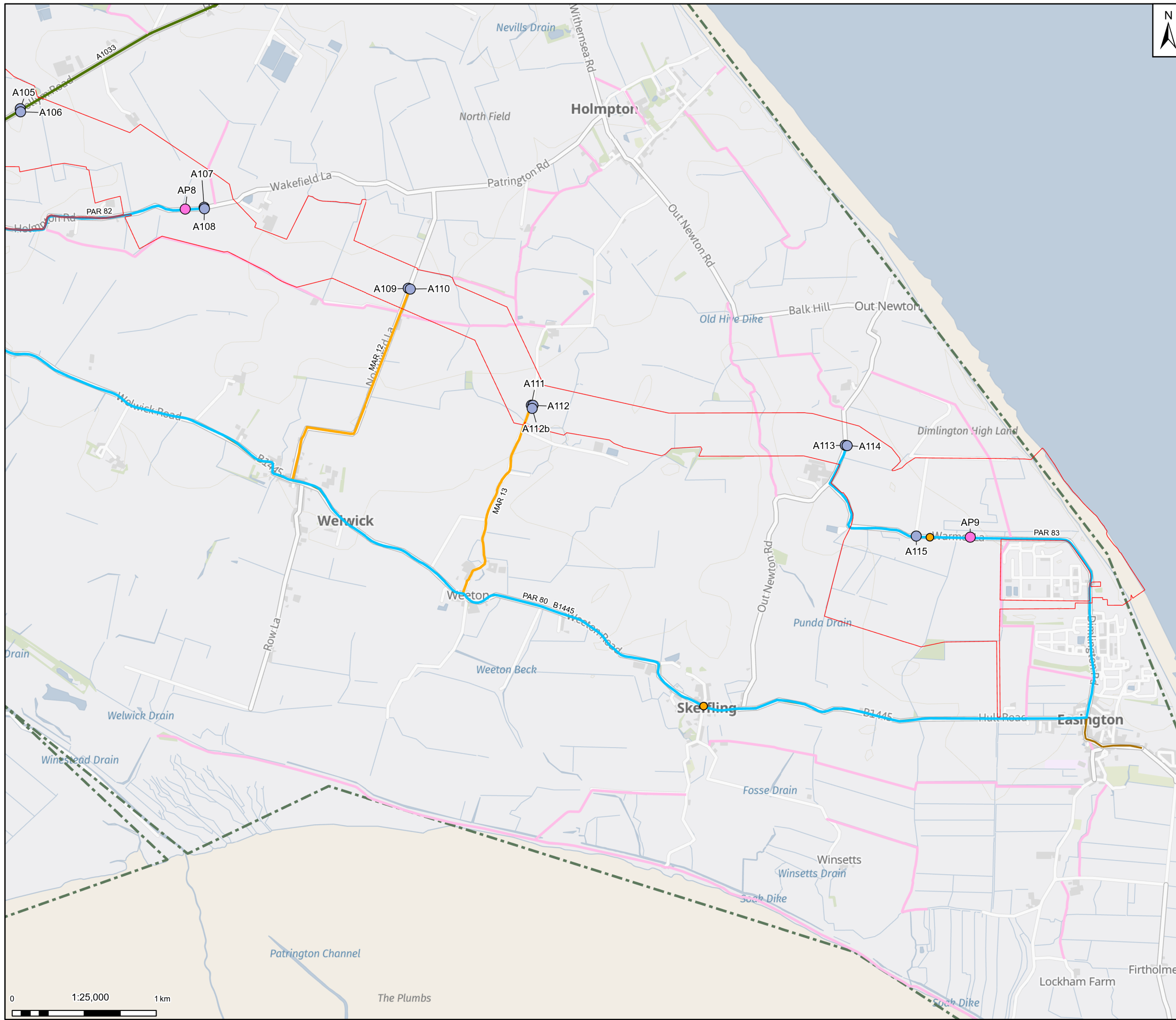
Title: **Figure 16.3 - Collision Data**
Page 17 of 18

Designed	MG.	Date: 30 SEP 25	Signed
Drawn	M.B.	Date: 30 SEP 25	Signed
Checked	S.T.	Date: 30 SEP 25	Signed
Approved	J.C.	Date: 30 SEP 25	Signed
Scale:	1:25,000	Datum:	AOD
Original Size:	A3	Grid:	OS
Suitability Code:	S2	Project Number:	30181090

Suitability Description: **For Information**

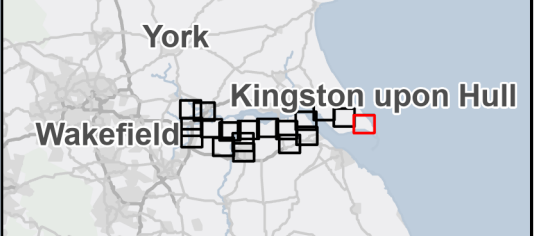
Drawing Number: 10607856-ARC-EGN-ZZ-DR-ZZ-00093
Revision: **P01**





- Legend**
- Draft Order Limits
 - Local Planning Authorities
 - National Cycle Track
 - Access Points
 - Construction + Permanent Access
 - Temporary Access
 - Primary Access Route (PAR)
 - Secondary Access Route (SAR)
 - Minor Access Route (MAR)
 - Private Access Route (PRAR)
 - Fatal
 - Serious
 - Slight
 - Major & Strategic Road Network
 - Primary A-Road (MRN)
 - B Road
 - Motorways

Notes: Contains OS data © Crown Copyright and database right 2025. Contains data from OS Zoomstack, Contains public sector information licensed under the Open Government Licence v2.0. Collision Data for 36 month period (2021 - 2023).



Rev	Date	Description	Drawn	Check	Approv
01	30/09/25	INITIAL ISSUE	MB	ST	JC

Client:

Northern Endurance Partnership

PROJECT:
HUMBER CARBON CAPTURE PIPELINE

Site

Humber

Client

Net Zero North Sea Storage Limited
Chertsey Road
Sunbury On Thames
Middlesex
United Kingdom
TW16 7BP

Registered office:
80Fen
80 Fenchurch Street
London
EC3M 4BY

Coordinating Office:
5th Floor
401 Faraday Street
Warrington
WA3 6GA

www.arcadis.com

Title:

Figure 16.3 - Collision Data
Page 18 of 18

Designed	MG.	Date: 30 SEP 25	Signed
Drawn	M.B.	Date: 30 SEP 25	Signed
Checked	S.T.	Date: 30 SEP 25	Signed
Approved	J.C.	Date: 30 SEP 25	Signed
Scale:	1:25,000	Datum:	AOD
Original Size:	A3	Grid:	OS
Suitability Code:	S2	Project Number:	30181090

Suitability Description: For Information

Drawing Number: 10607856-ARC-EGN-ZZ-DR-ZZ-00093 Revision: P01