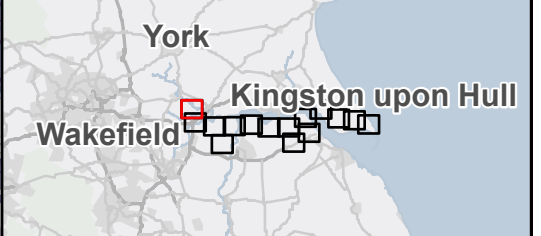


**Legend**

- Draft Order Limits
- 500m study area
- Statutory Main River
- Flood Zone 2
- Flood Zone 3
- Reduction in Risk of Flooding from Rivers and Sea due to Defences
- Flood Defences

Note: Contains OS data © Crown Copyright and database right 2025  
Contains data from OS Zoomstack



Rev	Date	Description	Drawn	Check	Approv
01	30/09/25	INITIAL ISSUE	MB	MM	JC

Client:

**Site**  
Humber

**PROJECT:**  
**HUMBER CARBON CAPTURE PIPELINE**

**Client**  
Net Zero North Sea Storage Limited  
Chertsey Road  
Sunbury On Thames  
Middlesex  
United Kingdom  
TW16 7BP

Registered office:  
80Fen  
80 Fenchurch Street  
London  
EC3M 4BY  
www.arcadis.com

Coordinating Office:  
5th Floor  
401 Faraday Street  
Warrington  
WA3 6GA

Title:

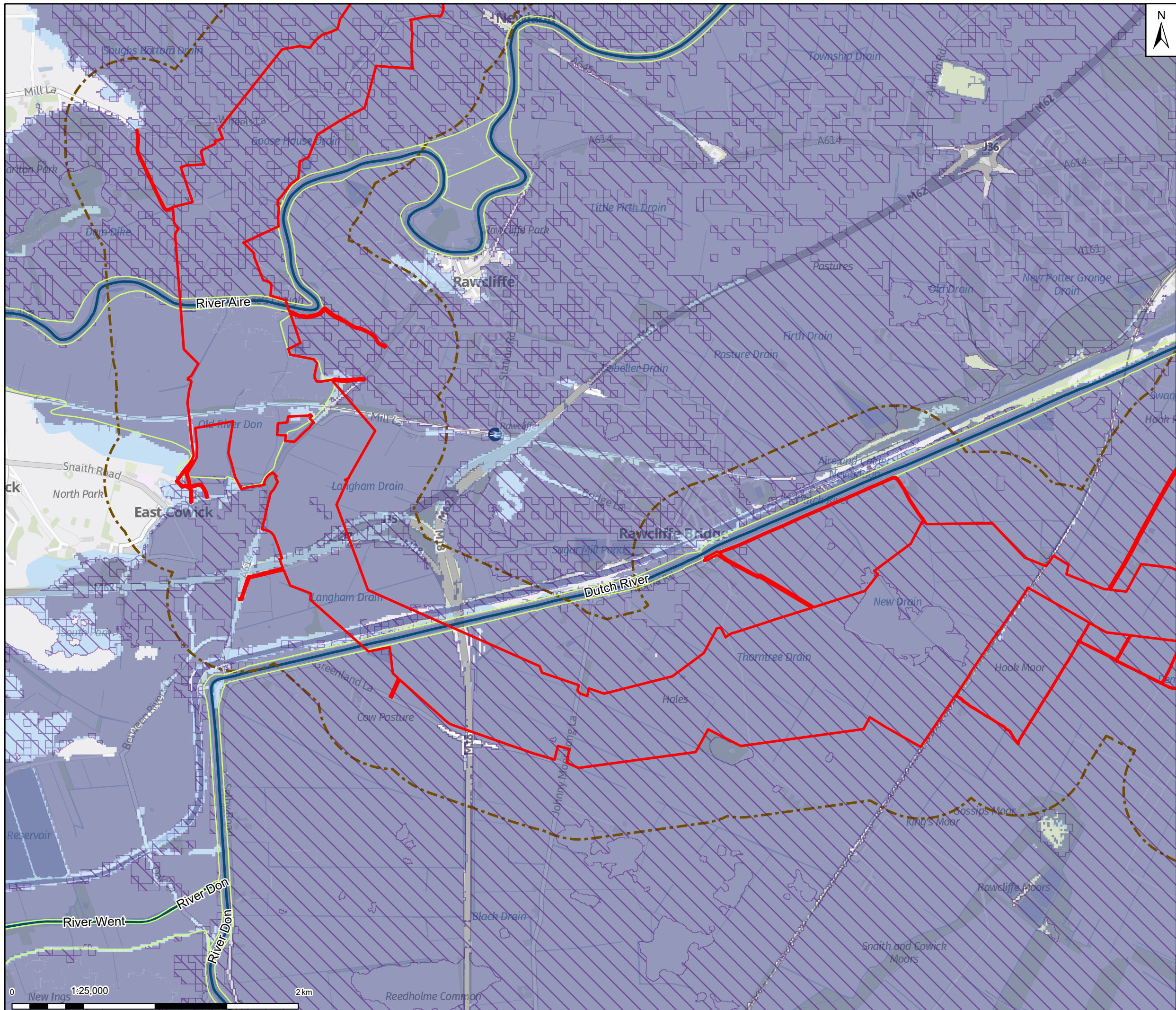
**Figure 18.2  
Flood Zones  
Page 1 of 15**

Designed	L.D.	Date: 30 SEP 25	Signed
Drawn	M.B.	Date: 30 SEP 25	Signed
Checked	M.M.	Date: 30 SEP 25	Signed
Approved	J.C.	Date: 30 SEP 25	Signed
Scale:	1:25,000	Datum:	AOD
Original Size:	A3	Grid:	OS
Suitability Code:	S2	Project Number:	30181090

Suitability Description: **For Information**

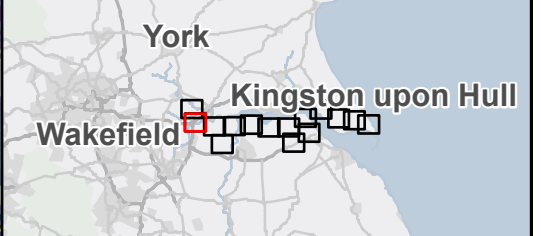
Drawing Number: 10607856-ARC-EGN-ZZ-DR-ZZ-00051 | Revision: P01






- Legend**
- Draft Order Limits
  - 500m study area
  - Statutory Main River
  - Flood Zone 2
  - Flood Zone 3
  - Reduction in Risk of Flooding from Rivers and Sea due to Defences
  - Flood Defences

Note: Contains OS data © Crown Copyright and database right 2025  
Contains data from OS Zoomstack



Rev	Date	Description	Drawn	Check	Approv
01	30/09/25	INITIAL ISSUE	MB	MM	JC

Client:



**Northern  
Endurance  
Partnership**

**PROJECT:  
HUMBER CARBON  
CAPTURE  
PIPELINE**

**Site**

Humber

**Client**

Net Zero North Sea Storage Limited  
Chertsey Road  
Sunbury On Thames  
Middlesex  
United Kingdom  
TW16 7BP



Registered office:  
80Fen  
80 Fenchurch Street  
London  
EC3M 4BY

Coordinating Office:  
5th Floor  
401 Faraday Street  
Warrington  
WA3 6GA

www.arcadis.com

Title:

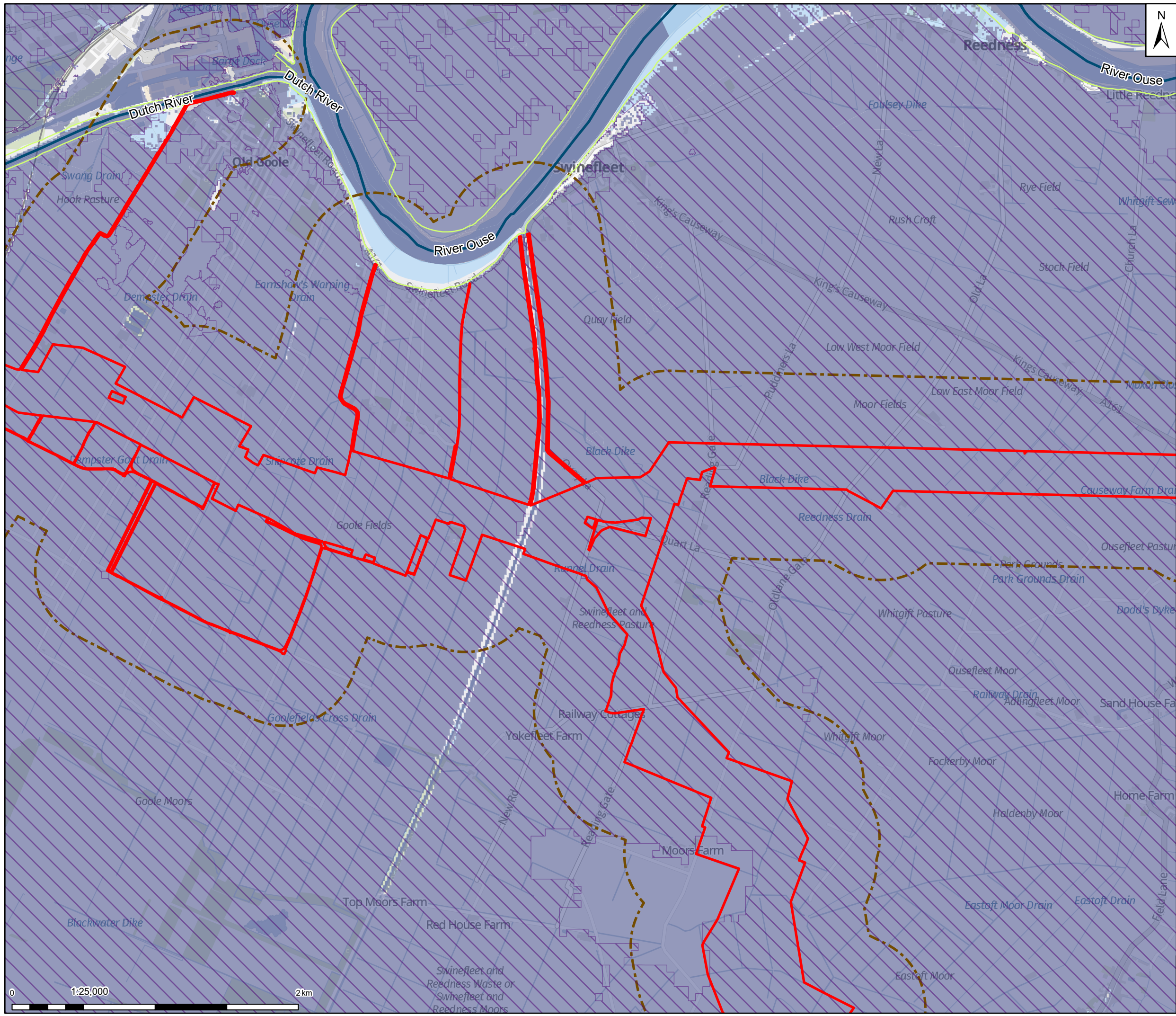
**Figure 18.2  
Flood Zones  
Page 2 of 15**

Designed	L.D.	Date: 30 SEP 25	Signed
Drawn	M.B.	Date: 30 SEP 25	Signed
Checked	M.M.	Date: 30 SEP 25	Signed
Approved	J.C.	Date: 30 SEP 25	Signed
Scale:	1:25,000	Datum:	AOD
Original Size:	A3	Grid:	OS
Suitability Code:	S2	Project Number:	30181090

Suitability Description: **For Information**

Drawing Number:	10607856-ARC-EGN-ZZ-DR-ZZ-00051	Revision:	P01
-----------------	---------------------------------	-----------	-----





**Legend**

- Draft Order Limits
- 500m study area
- Statutory Main River
- Flood Zone 2
- Flood Zone 3
- Reduction in Risk of Flooding from Rivers and Sea due to Defences
- Flood Defences

Note: Contains OS data © Crown Copyright and database right 2025  
Contains data from OS Zoomstack



Rev	Date	Description	Drawn	Check	Approv
01	30/09/25	INITIAL ISSUE	MB	MM	JC

Client:

**Northern Endurance Partnership**

**PROJECT:**  
HUMBER CARBON CAPTURE PIPELINE

Site	Client
<p>Humber</p>	<p>Net Zero North Sea Storage Limited Chertsey Road Sunbury On Thames Middlesex United Kingdom TW16 7BP</p>

Registered office: 80Fen, 80 Fenchurch Street, London EC3M 4BY  
Coordinating Office: 5th Floor, 401 Faraday Street, Warrington WA3 6GA  
www.arcadis.com

Title:

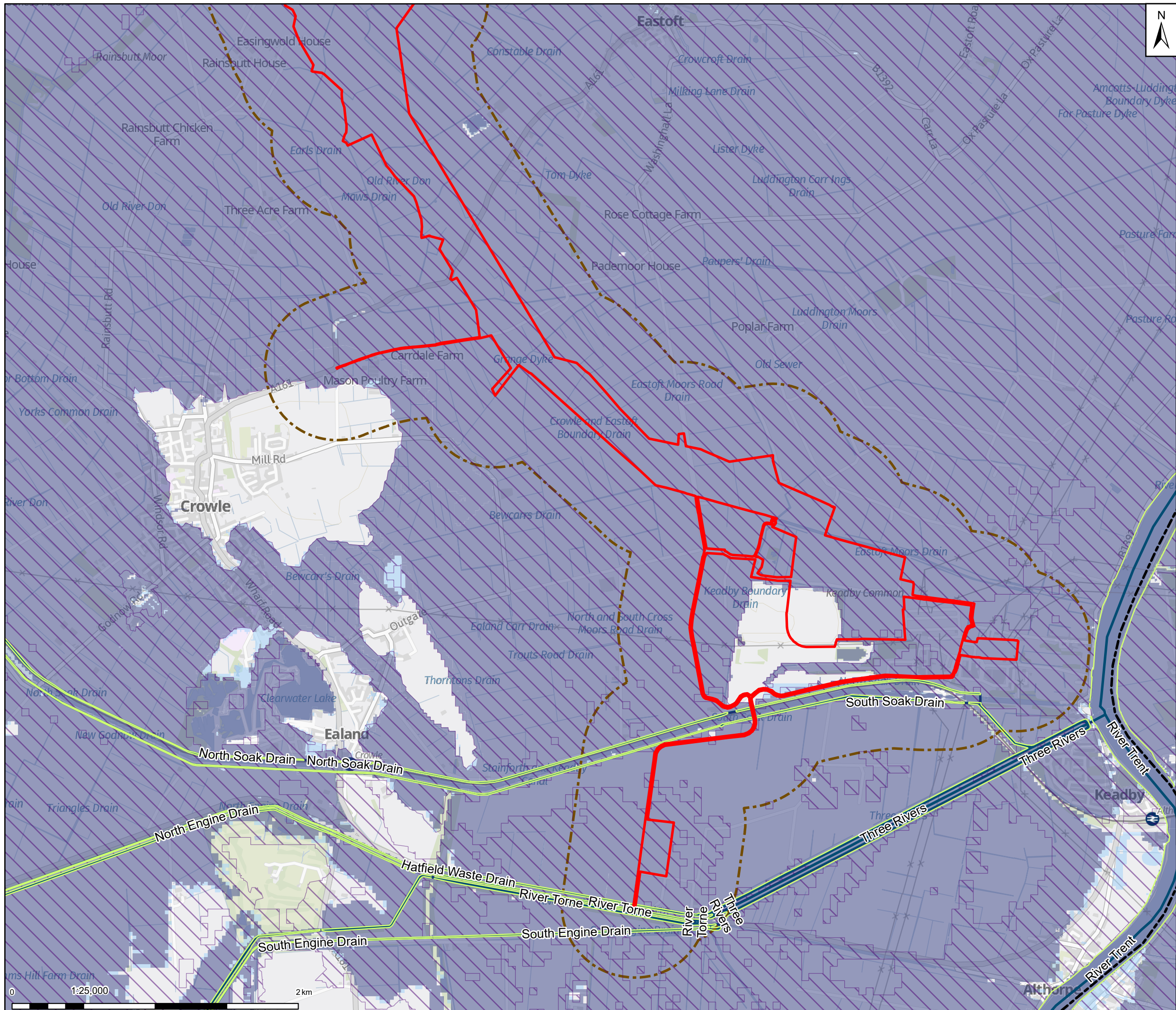
**Figure 18.2  
Flood Zones  
Page 3 of 15**

Designed	L.D.	Date: 30 SEP 25	Signed
Drawn	M.B.	Date: 30 SEP 25	Signed
Checked	M.M.	Date: 30 SEP 25	Signed
Approved	J.C.	Date: 30 SEP 25	Signed
Scale:	1:25,000	Datum:	AOD
Original Size:	A3	Grid:	OS
Suitability Code:	S2	Project Number:	30181090

Suitability Description: **For Information**

Drawing Number: 10607856-ARC-EGN-ZZ-DR-ZZ-00051	Revision: <b>P01</b>
--	-------------------------

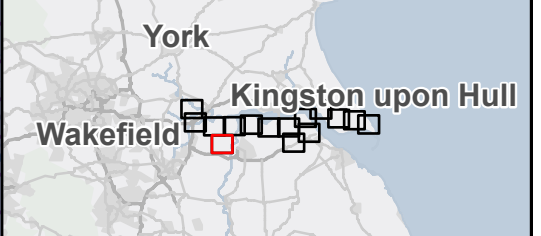




**Legend**

- Draft Order Limits
- 500m study area
- Statutory Main River
- Flood Zone 2
- Flood Zone 3
- Reduction in Risk of Flooding from Rivers and Sea due to Defences
- Flood Defences

Note: Contains OS data © Crown Copyright and database right 2025  
Contains data from OS Zoomstack



Rev	Date	Description	Drawn	Check	Approv
01	30/09/25	INITIAL ISSUE	MB	MM	JC

Client:

**Site**  
Humber

**PROJECT:**  
**HUMBER CARBON CAPTURE PIPELINE**

**Client**  
Net Zero North Sea Storage Limited  
Chertsey Road  
Sunbury On Thames  
Middlesex  
United Kingdom  
TW16 7BP

Registered office: 80Fen, 80 Fenchurch Street, London EC3M 4BY  
Coordinating Office: 5th Floor, 401 Faraday Street, Warrington WA3 6GA  
[www.arcadis.com](http://www.arcadis.com)

Title:

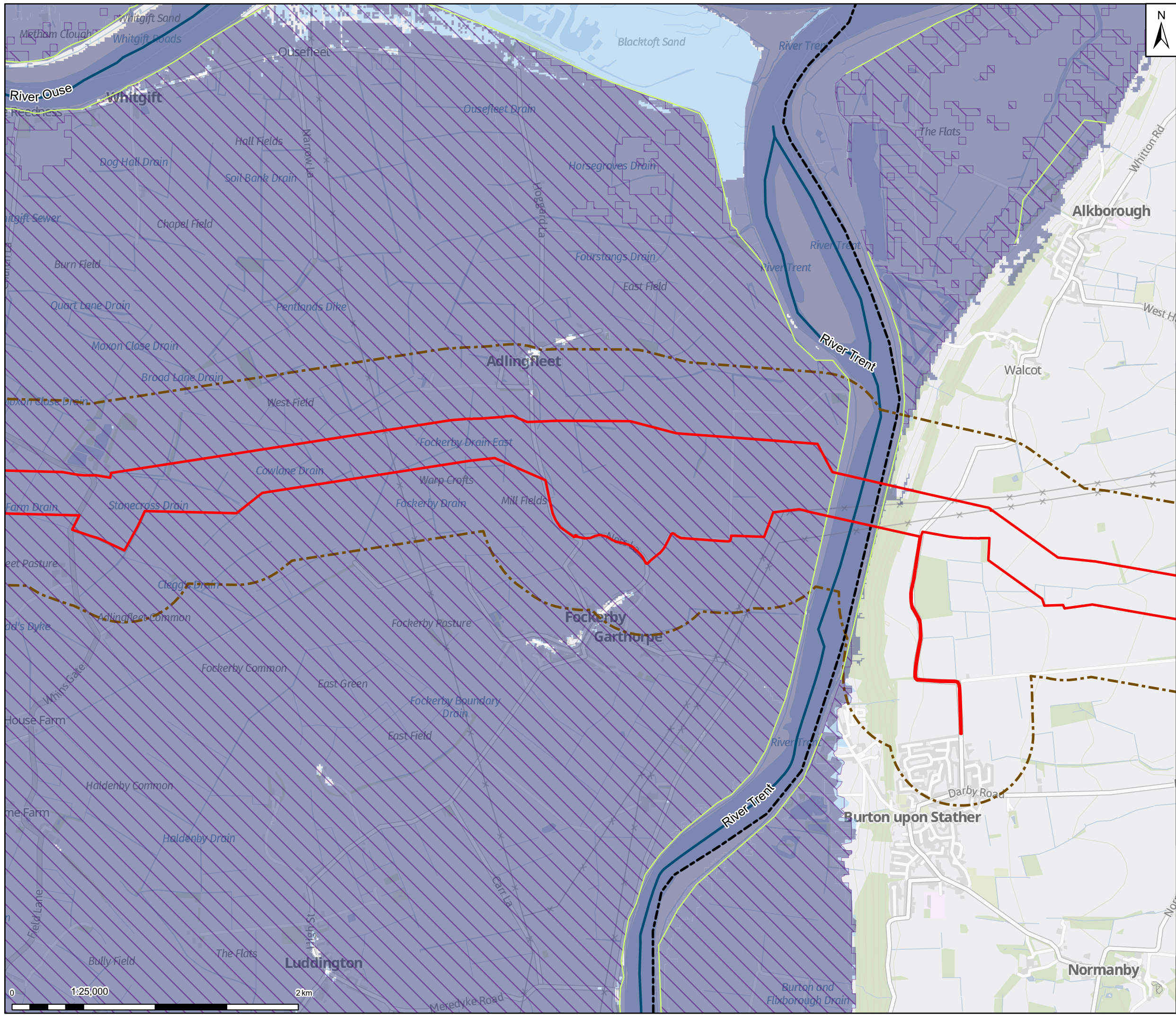
**Figure 18.2  
Flood Zones  
Page 4 of 15**

Designed	L.D.	Date: 30 SEP 25	Signed
Drawn	M.B.	Date: 30 SEP 25	Signed
Checked	M.M.	Date: 30 SEP 25	Signed
Approved	J.C.	Date: 30 SEP 25	Signed
Scale:	1:25,000	Datum:	AOD
Original Size:	A3	Grid:	OS
Suitability Code:	S2	Project Number:	30181090

Suitability Description: For Information

Drawing Number: 10607856-ARC-EGN-ZZ-DR-ZZ-00051  
Revision: P01

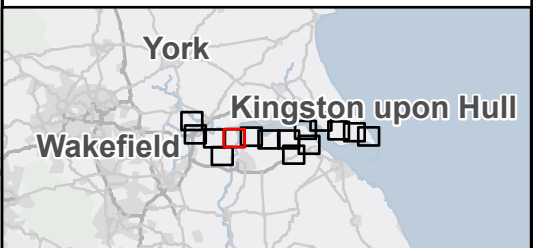




**Legend**


- Draft Order Limits
- 500m study area
- Statutory Main River
- Flood Zone 2
- Flood Zone 3
- Reduction in Risk of Flooding from Rivers and Sea due to Defences
- Flood Defences

Note: Contains OS data © Crown Copyright and database right 2025  
Contains data from OS Zoomstack



Rev	Date	Description	Drawn	Check	Approv
01	30/09/25	INITIAL ISSUE	MB	MM	JC

Client:



**Site**  
Humber

**PROJECT:**  
**HUMBER CARBON CAPTURE PIPELINE**

**Client**  
Net Zero North Sea Storage Limited  
Chertsey Road  
Sunbury On Thames  
Middlesex  
United Kingdom  
TW16 7BP



Registered office:  
80Fen  
80 Fenchurch Street  
London  
EC3M 4BY  
[www.arcadis.com](http://www.arcadis.com)

Coordinating Office:  
5th Floor  
401 Faraday Street  
Warrington  
WA3 6GA

Title:

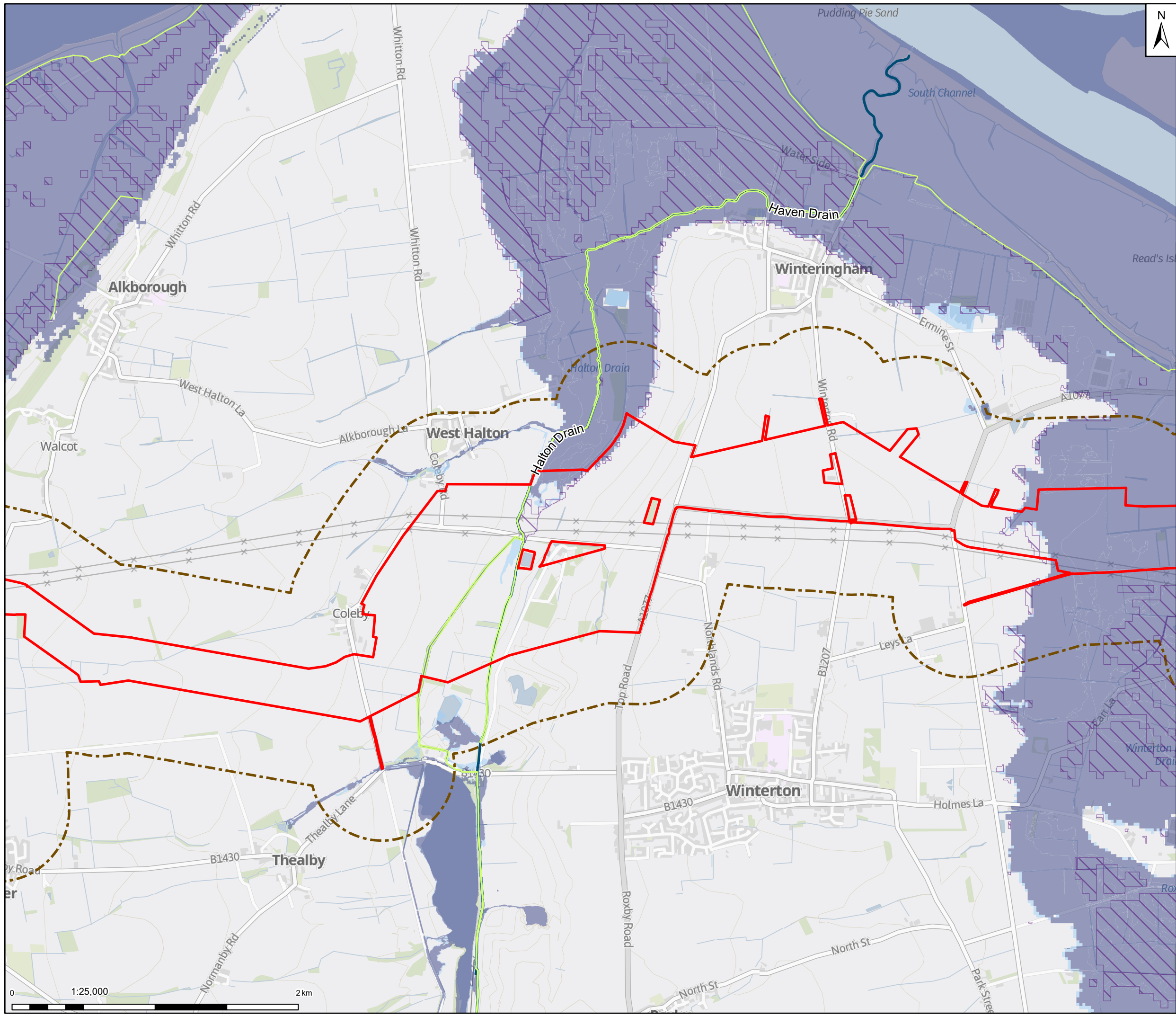
**Figure 18.2  
Flood Zones  
Page 5 of 15**

Designed	L.D.	Date	30 SEP 25	Signed
Drawn	M.B.	Date	30 SEP 25	Signed
Checked	M.M.	Date	30 SEP 25	Signed
Approved	J.C.	Date	30 SEP 25	Signed
Scale:	1:25,000	Datum:	AOD	
Original Size:	A3	Grid:	OS	
Suitability Code:	S2	Project Number:	30181090	

Suitability Description: **For Information**

Drawing Number: 10607856-ARC-EGN-ZZ-DR-ZZ-00051 | Revision: P01





**Legend**


- Draft Order Limits
- 500m study area
- Statutory Main River
- Flood Zone 2
- Flood Zone 3
- Reduction in Risk of Flooding from Rivers and Sea due to Defences
- Flood Defences

Note: Contains OS data © Crown Copyright and database right 2025  
Contains data from OS Zoomstack



Rev	Date	Description	Drawn	Check	Approv
01	30/09/25	INITIAL ISSUE	MB	MM	JC

Client:



**Site**  
Humber

**PROJECT:**  
**HUMBER CARBON CAPTURE PIPELINE**

**Client**  
Net Zero North Sea Storage Limited  
Chertsey Road  
Sunbury On Thames  
Middlesex  
United Kingdom  
TW16 7BP



Registered office:  
80Fen  
80 Fenchurch Street  
London  
EC3M 4BY

Coordinating Office:  
5th Floor  
401 Faraday Street  
Warrington  
WA3 6GA

[www.arcadis.com](http://www.arcadis.com)

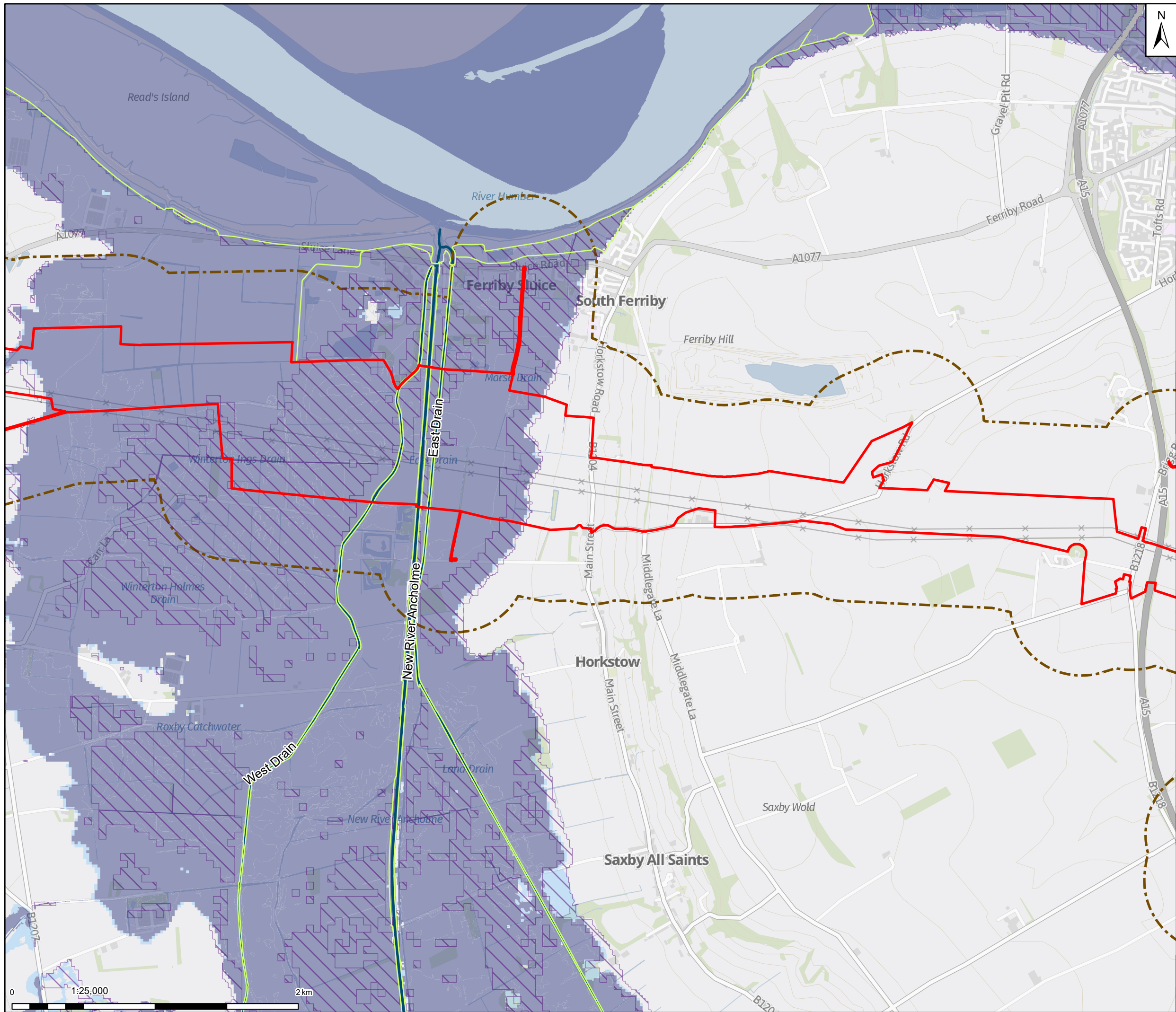
Title:

**Figure 18.2  
Flood Zones  
Page 6 of 15**

Designed	L.D.	Date	30 SEP 25	Signed
Drawn	M.B.	Date	30 SEP 25	Signed
Checked	M.M.	Date	30 SEP 25	Signed
Approved	J.C.	Date	30 SEP 25	Signed
Scale:	1:25,000	Datum:	AOD	
Original Size:	A3	Grid:	OS	
Suitability Code:	S2	Project Number:	30181090	

Suitability Description: **For Information**

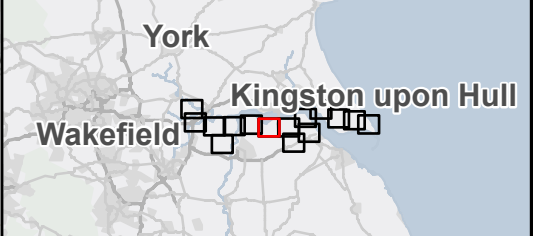
Drawing Number: **10607856-ARC-EGN-ZZ-DR-ZZ-00051**      Revision: **P01**



**Legend**

- Draft Order Limits
- 500m study area
- Statutory Main River
- Flood Zone 2
- Flood Zone 3
- Reduction in Risk of Flooding from Rivers and Sea due to Defences
- Flood Defences

Note: Contains OS data © Crown Copyright and database right 2025  
Contains data from OS Zoomstack



Rev	Date	Description	Drawn	Check	Approv
01	30/09/25	INITIAL ISSUE	MB	MM	JC

Client:

**Site**  
Humber

**PROJECT:**  
**HUMBER CARBON CAPTURE PIPELINE**

**Client**  
Net Zero North Sea Storage Limited  
Chertsey Road  
Sunbury On Thames  
Middlesex  
United Kingdom  
TW16 7BP

Registered office:  
80Fen  
80 Fenchurch Street  
London  
EC3M 4BY

Coordinating Office:  
5th Floor  
401 Faraday Street  
Warrington  
WA3 6GA

www.arcadis.com

Title:

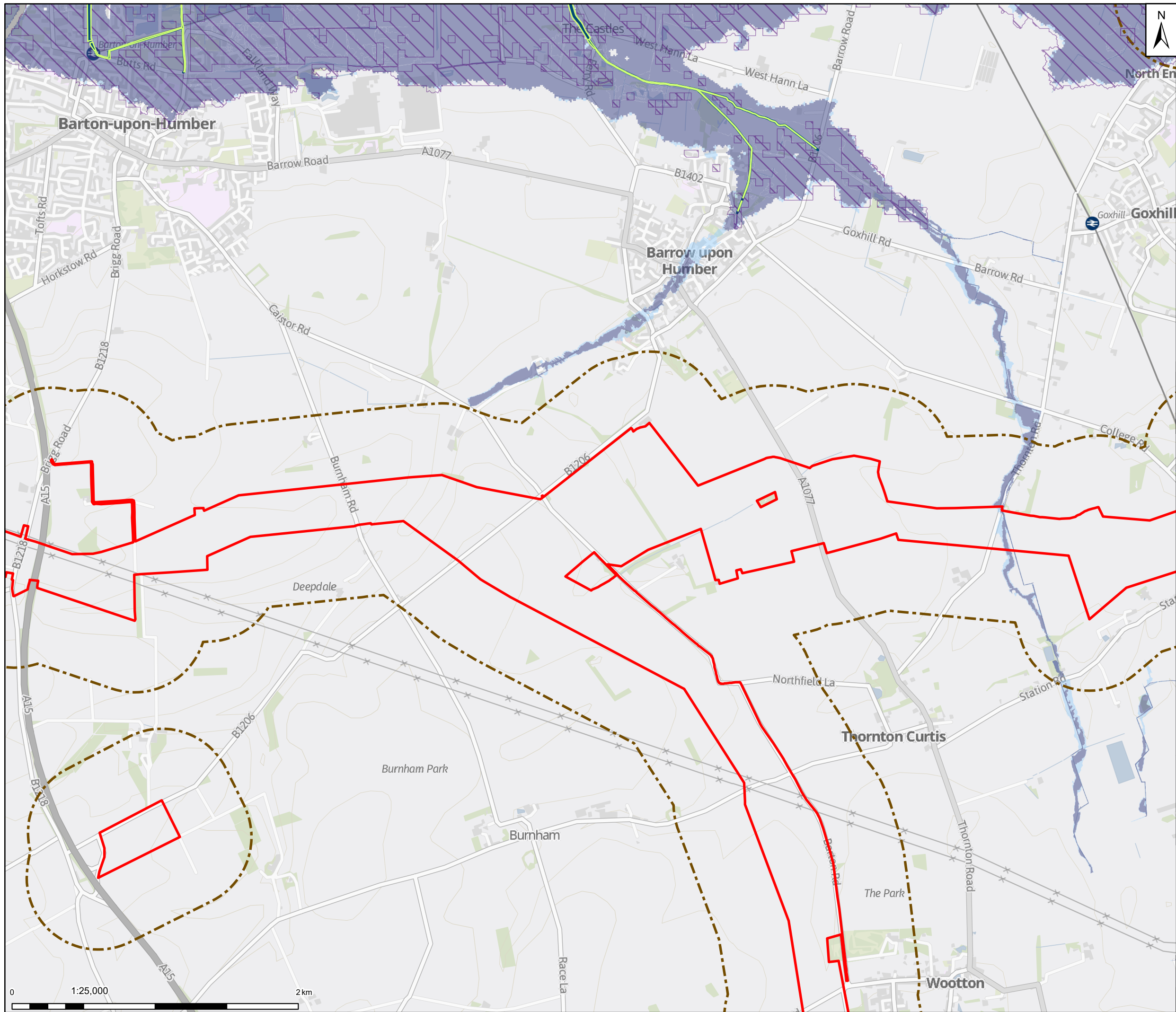
**Figure 18.2  
Flood Zones  
Page 7 of 15**

Designed	L.D.	Date: 30 SEP 25	Signed
Drawn	M.B.	Date: 30 SEP 25	Signed
Checked	M.M.	Date: 30 SEP 25	Signed
Approved	J.C.	Date: 30 SEP 25	Signed
Scale:	1:25,000	Datum:	AOD
Original Size:	A3	Grid:	OS
Suitability Code:	S2	Project Number:	30181090

Suitability Description: **For Information**

Drawing Number:	10607856-ARC-EGN-ZZ-DR-ZZ-00051	Revision:	P01
-----------------	---------------------------------	-----------	-----

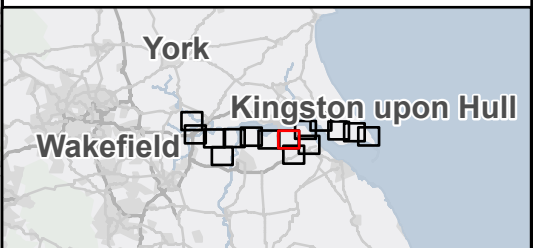




**Legend**

- Draft Order Limits
- 500m study area
- Statutory Main River
- Flood Zone 2
- Flood Zone 3
- Reduction in Risk of Flooding from Rivers and Sea due to Defences
- Flood Defences

Note: Contains OS data © Crown Copyright and database right 2025  
Contains data from OS Zoomstack



Rev	Date	Description	Drawn	Check	Approv
01	30/09/25	INITIAL ISSUE	MB	MM	JC

Client:

**Site**  
Humber

**PROJECT:**  
**HUMBER CARBON CAPTURE PIPELINE**

**Client**  
Net Zero North Sea Storage Limited  
Chertsey Road  
Sunbury On Thames  
Middlesex  
United Kingdom  
TW16 7BP

Registered office:  
80Fen  
80 Fenchurch Street  
London  
EC3M 4BY

Coordinating Office:  
5th Floor  
401 Faraday Street  
Warrington  
WA3 6GA

[www.arcadis.com](http://www.arcadis.com)

Title:

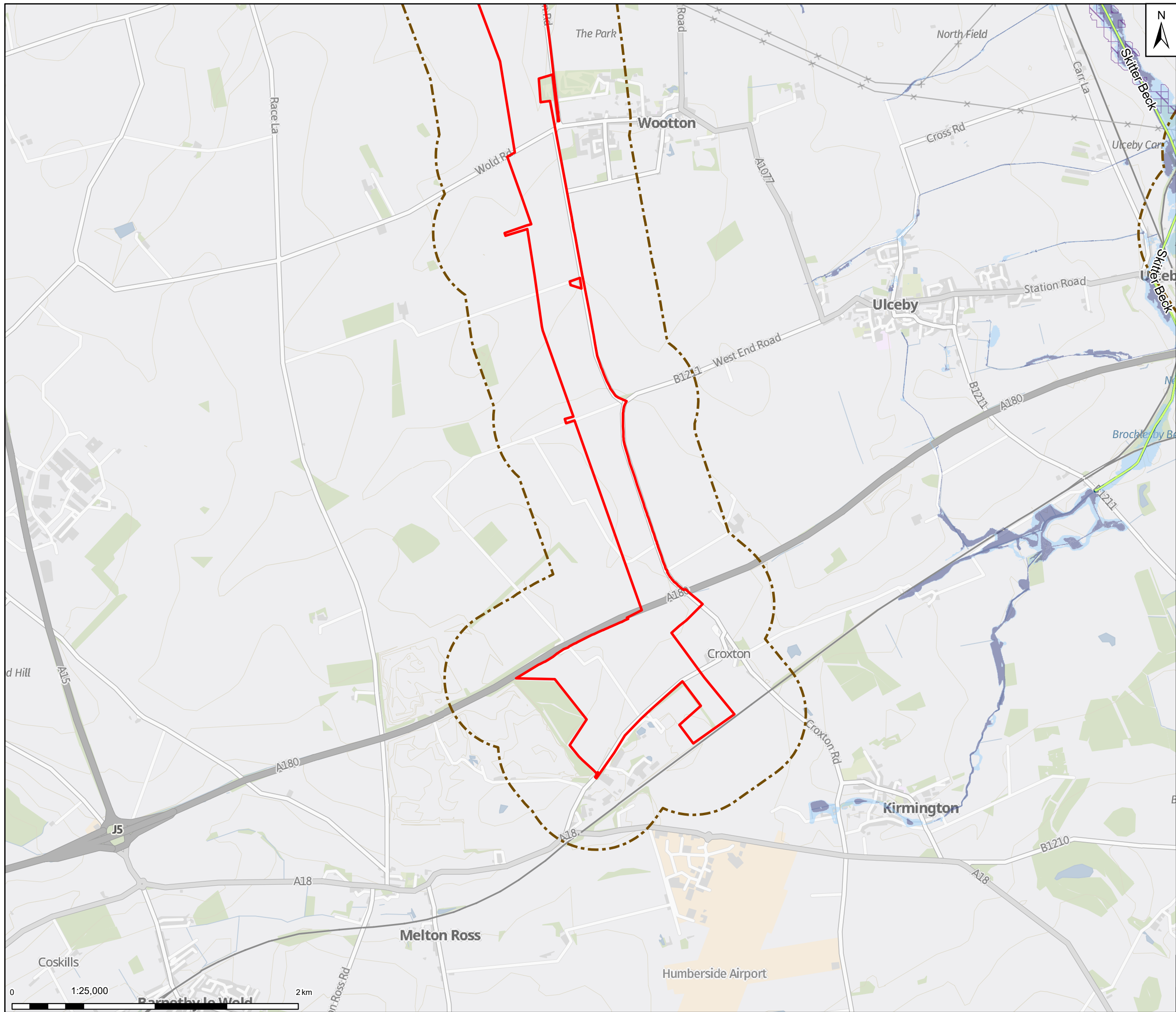
**Figure 18.2  
Flood Zones  
Page 8 of 15**

Designed	L.D.	Date	30 SEP 25	Signed
Drawn	M.B.	Date	30 SEP 25	Signed
Checked	M.M.	Date	30 SEP 25	Signed
Approved	J.C.	Date	30 SEP 25	Signed
Scale:	1:25,000	Datum:	AOD	
Original Size:	A3	Grid:	OS	
Suitability Code:	S2	Project Number:	30181090	

Suitability Description: **For Information**

Drawing Number: 10607856-ARC-EGN-ZZ-DR-ZZ-00051      Revision: **P01**

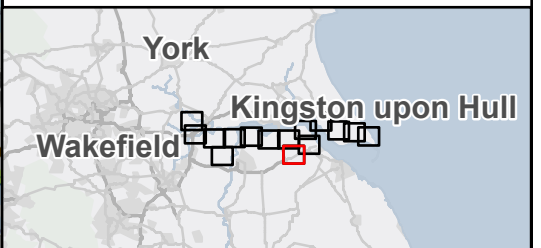




**Legend**


- Draft Order Limits
- 500m study area
- Statutory Main River
- Flood Zone 2
- Flood Zone 3
- Reduction in Risk of Flooding from Rivers and Sea due to Defences
- Flood Defences

Note: Contains OS data © Crown Copyright and database right 2025  
Contains data from OS Zoomstack



Rev	Date	Description	Drawn	Check	Approv
01	30/09/25	INITIAL ISSUE	MB	MM	JC

Client:



**Site**  
Humber

**PROJECT:**  
**HUMBER CARBON CAPTURE PIPELINE**

**Client**  
Net Zero North Sea Storage Limited  
Chertsey Road  
Sunbury On Thames  
Middlesex  
United Kingdom  
TW16 7BP



Registered office: 80Fen, 80 Fenchurch Street, London EC3M 4BY  
www.arcadis.com

Coordinating Office: 5th Floor, 401 Faraday Street, Warrington WA3 6GA

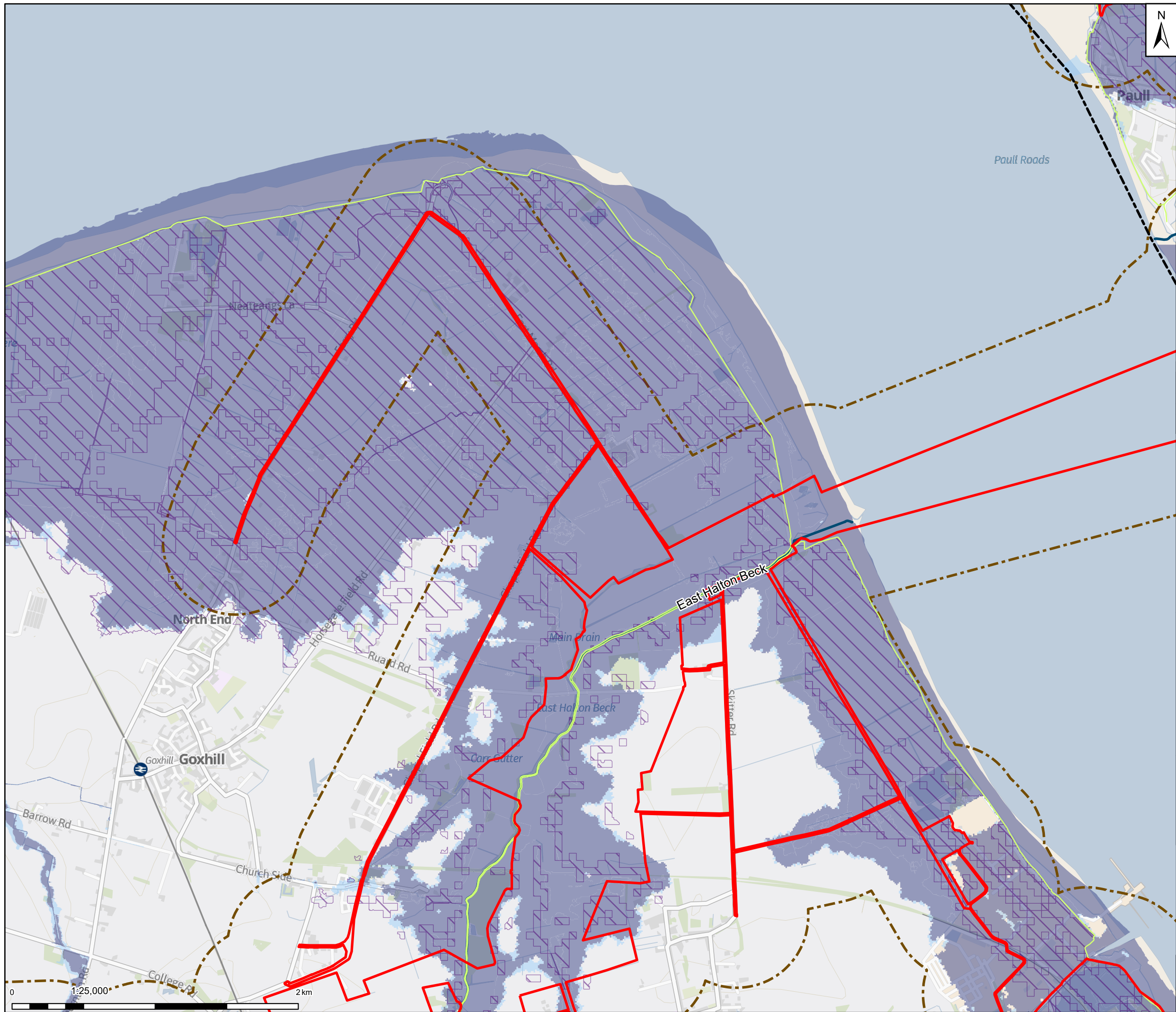
Title: **Figure 18.2 Flood Zones Page 9 of 15**

Designed	L.D.	Date: 30 SEP 25	Signed
Drawn	M.B.	Date: 30 SEP 25	Signed
Checked	M.M.	Date: 30 SEP 25	Signed
Approved	J.C.	Date: 30 SEP 25	Signed
Scale:	1:25,000	Datum:	AOD
Original Size:	A3	Grid:	OS
Suitability Code:	S2	Project Number:	30181090

Suitability Description: **For Information**

Drawing Number: 10607856-ARC-EGN-ZZ-DR-ZZ-00051 | Revision: P01

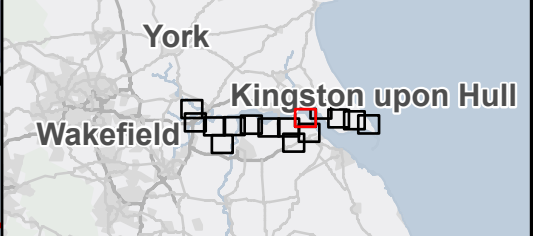




**Legend**


- Draft Order Limits
- 500m study area
- Statutory Main River
- Flood Zone 2
- Flood Zone 3
- Reduction in Risk of Flooding from Rivers and Sea due to Defences
- Flood Defences

Note: Contains OS data © Crown Copyright and database right 2025  
Contains data from OS Zoomstack



Rev	Date	Description	Drawn	Check	Approv
01	30/09/25	INITIAL ISSUE	MB	MM	JC

Client:



**Northern Endurance Partnership**

**PROJECT:**  
HUMBER CARBON CAPTURE PIPELINE

**Site**

Humber

**Client**

Net Zero North Sea Storage Limited  
Chertsey Road  
Sunbury On Thames  
Middlesex  
United Kingdom  
TW16 7BP



Registered office:  
80Fen  
80 Fenchurch Street  
London  
EC3M 4BY

Coordinating Office:  
5th Floor  
401 Faraday Street  
Warrington  
WA3 6GA

www.arcadis.com

Title:

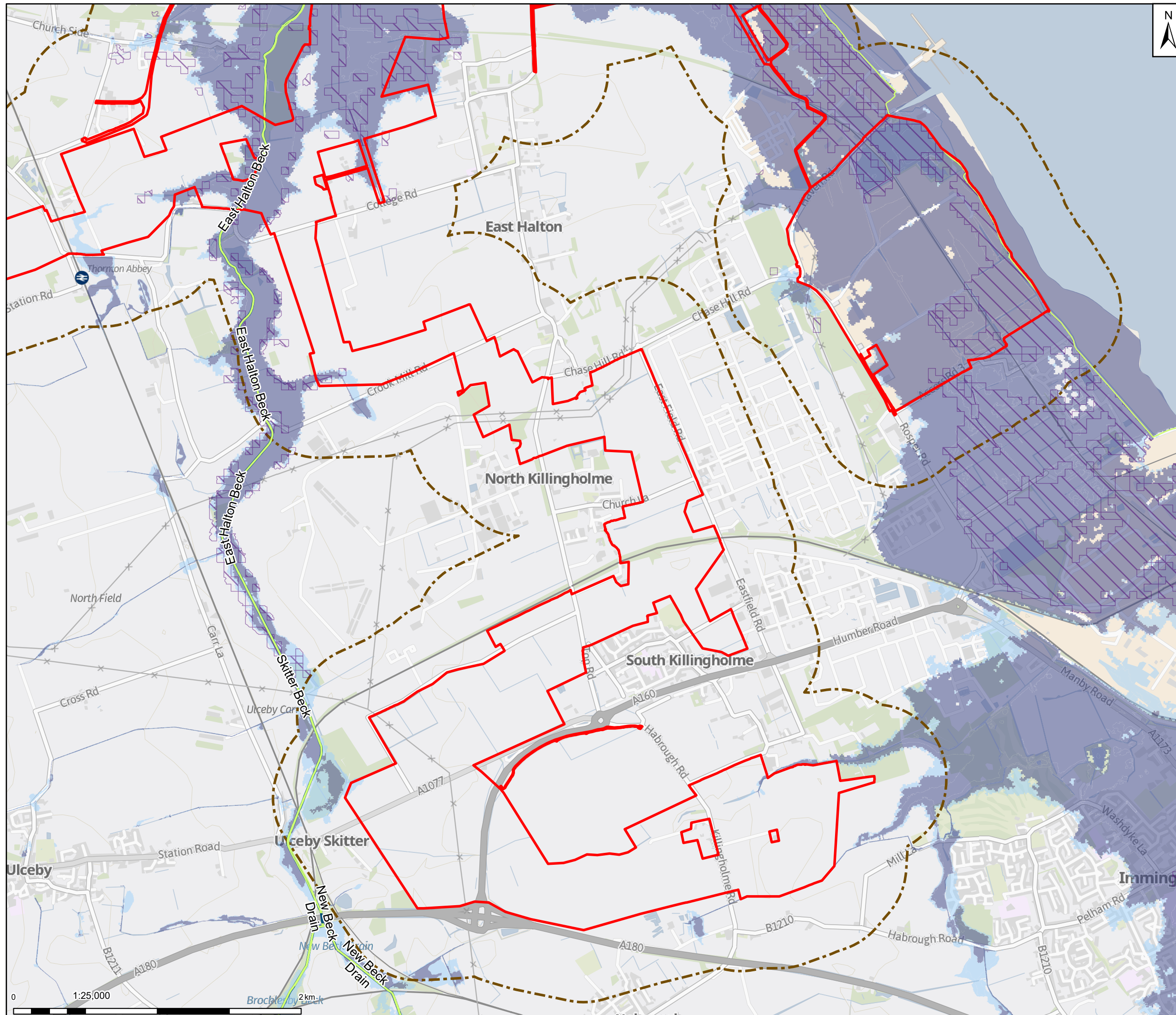
**Figure 18.2  
Flood Zones  
Page 10 of 15**

Designed	L.D.	Date: 30 SEP 25	Signed
Drawn	M.B.	Date: 30 SEP 25	Signed
Checked	M.M.	Date: 30 SEP 25	Signed
Approved	J.C.	Date: 30 SEP 25	Signed
Scale:	1:25,000	Datum:	AOD
Original Size:	A3	Grid:	OS
Suitability Code:	S2	Project Number:	30181090

Suitability Description: **For Information**

Drawing Number: 10607856-ARC-EGN-ZZ-DR-ZZ-00051      Revision: **P01**

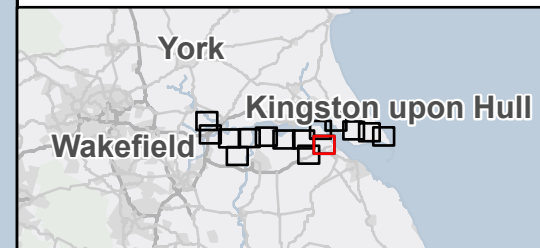




**Legend**

- Draft Order Limits
- 500m study area
- Statutory Main River
- Flood Zone 2
- Flood Zone 3
- Reduction in Risk of Flooding from Rivers and Sea due to Defences
- Flood Defences

Note: Contains OS data © Crown Copyright and database right 2025  
Contains data from OS Zoomstack



Rev	Date	Description	Drawn	Check	Approv
01	30/09/25	INITIAL ISSUE	MB	MM	JC

Client:

**Site**  
Humber

**PROJECT:**  
**HUMBER CARBON CAPTURE PIPELINE**

**Client**  
Net Zero North Sea Storage Limited  
Chertsey Road  
Sunbury On Thames  
Middlesex  
United Kingdom  
TW16 7BP

Registered office: 80Fen, 80 Fenchurch Street, London EC3M 4BY  
Coordinating Office: 5th Floor, 401 Faraday Street, Warrington WA3 6GA  
[www.arcadis.com](http://www.arcadis.com)

Title:

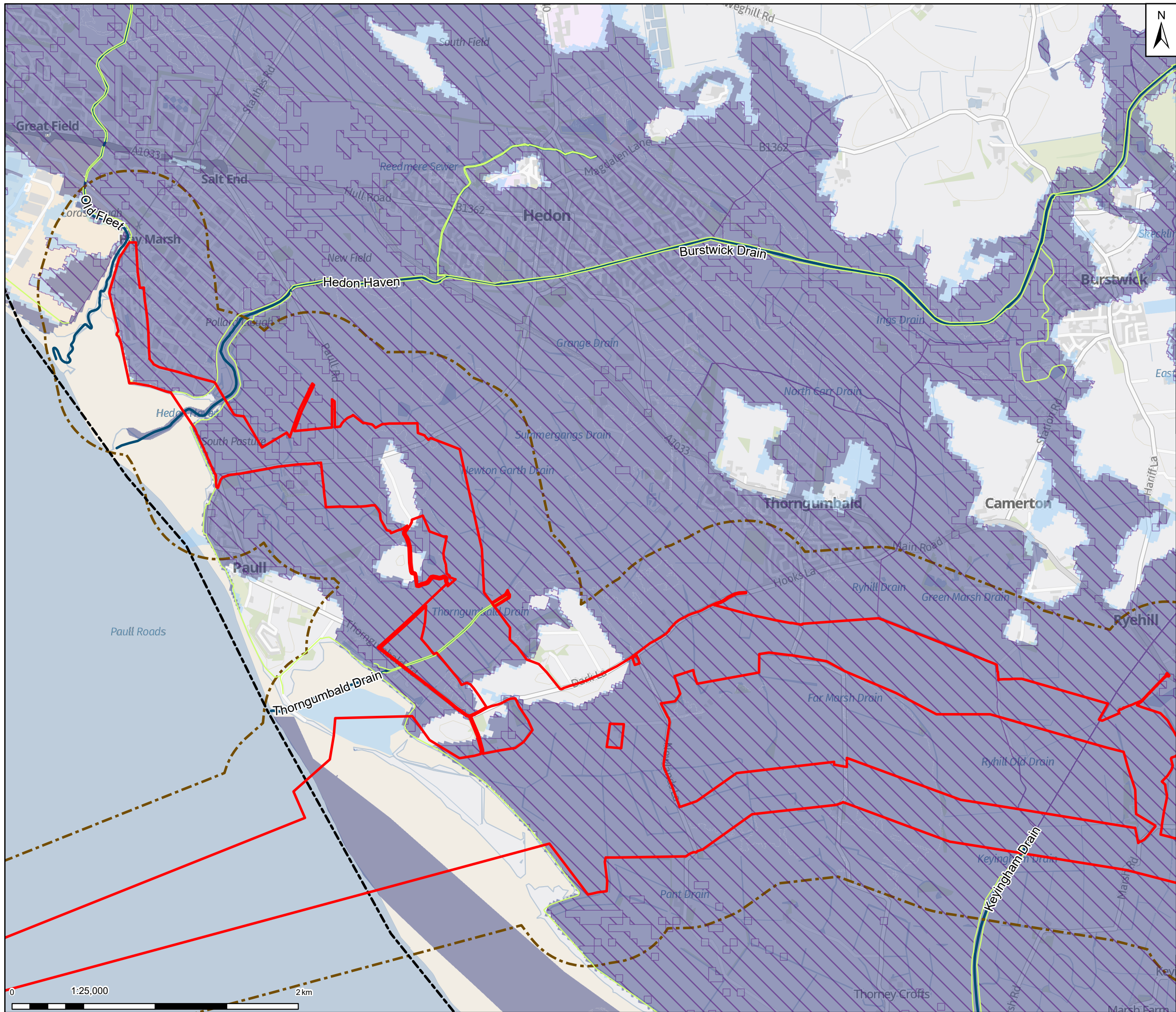
**Figure 18.2  
Flood Zones  
Page 11 of 15**

Designed	L.D.	Date	30 SEP 25	Signed
Drawn	M.B.	Date	30 SEP 25	Signed
Checked	M.M.	Date	30 SEP 25	Signed
Approved	J.C.	Date	30 SEP 25	Signed
Scale:	1:25,000	Datum:	AOD	
Original Size:	A3	Grid:	OS	
Suitability Code:	S2	Project Number:	30181090	

For Information

Drawing Number: 10607856-ARC-EGN-ZZ-DR-ZZ-00051      Revision: P01

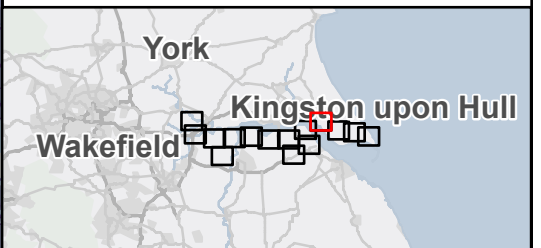
0 1:25,000 2km



**Legend**

- Draft Order Limits
- 500m study area
- Statutory Main River
- Flood Zone 2
- Flood Zone 3
- Reduction in Risk of Flooding from Rivers and Sea due to Defences
- Flood Defences

Note: Contains OS data © Crown Copyright and database right 2025  
Contains data from OS Zoomstack



Rev	Date	Description	Drawn	Check	Approv
01	30/09/25	INITIAL ISSUE	MB	MM	JC

Client:

**Site**  
Humber

**PROJECT:**  
**HUMBER CARBON CAPTURE PIPELINE**

**Client**  
Net Zero North Sea Storage Limited  
Chertsey Road  
Sunbury On Thames  
Middlesex  
United Kingdom  
TW16 7BP

Registered office:  
80Fen  
80 Fenchurch Street  
London  
EC3M 4BY  
[www.arcadis.com](http://www.arcadis.com)

Coordinating Office:  
5th Floor  
401 Faraday Street  
Warrington  
WA3 6GA

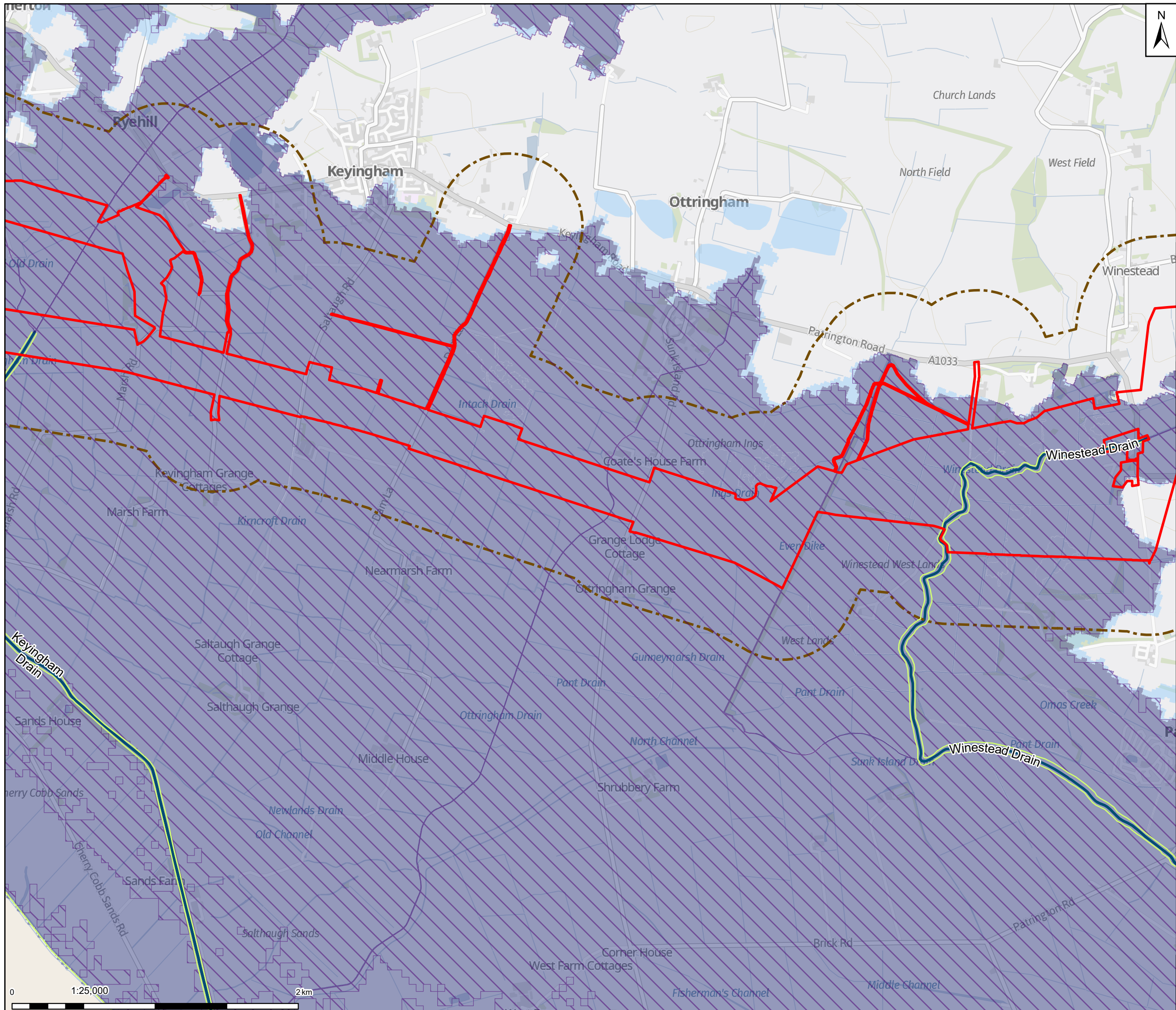
Title:

**Figure 18.2  
Flood Zones  
Page 12 of 15**

Designed	L.D.	Date: 30 SEP 25	Signed
Drawn	M.B.	Date: 30 SEP 25	Signed
Checked	M.M.	Date: 30 SEP 25	Signed
Approved	J.C.	Date: 30 SEP 25	Signed
Scale:	1:25,000	Datum:	AOD
Original Size:	A3	Grid:	OS
Suitability Code:	S2	Project Number:	30181090

Suitability Description: **For Information**

Drawing Number: 10607856-ARC-EGN-ZZ-DR-ZZ-00051 | Revision: P01



**Legend**

- Draft Order Limits
- 500m study area
- Statutory Main River
- Flood Zone 2
- Flood Zone 3
- Reduction in Risk of Flooding from Rivers and Sea due to Defences
- Flood Defences

Note: Contains OS data © Crown Copyright and database right 2025  
Contains data from OS Zoomstack



Rev	Date	Description	Drawn	Check	Approv
01	30/09/25	INITIAL ISSUE	MB	MM	JC

Client:

**Site**  
Humber

**PROJECT:**  
**HUMBER CARBON CAPTURE PIPELINE**

**Client**  
Net Zero North Sea Storage Limited  
Chertsey Road  
Sunbury On Thames  
Middlesex  
United Kingdom  
TW16 7BP

Registered office:  
80Fen  
80 Fenchurch Street  
London  
EC3M 4BY  
www.arcadis.com

Coordinating Office:  
5th Floor  
401 Faraday Street  
Warrington  
WA3 6GA

Title:

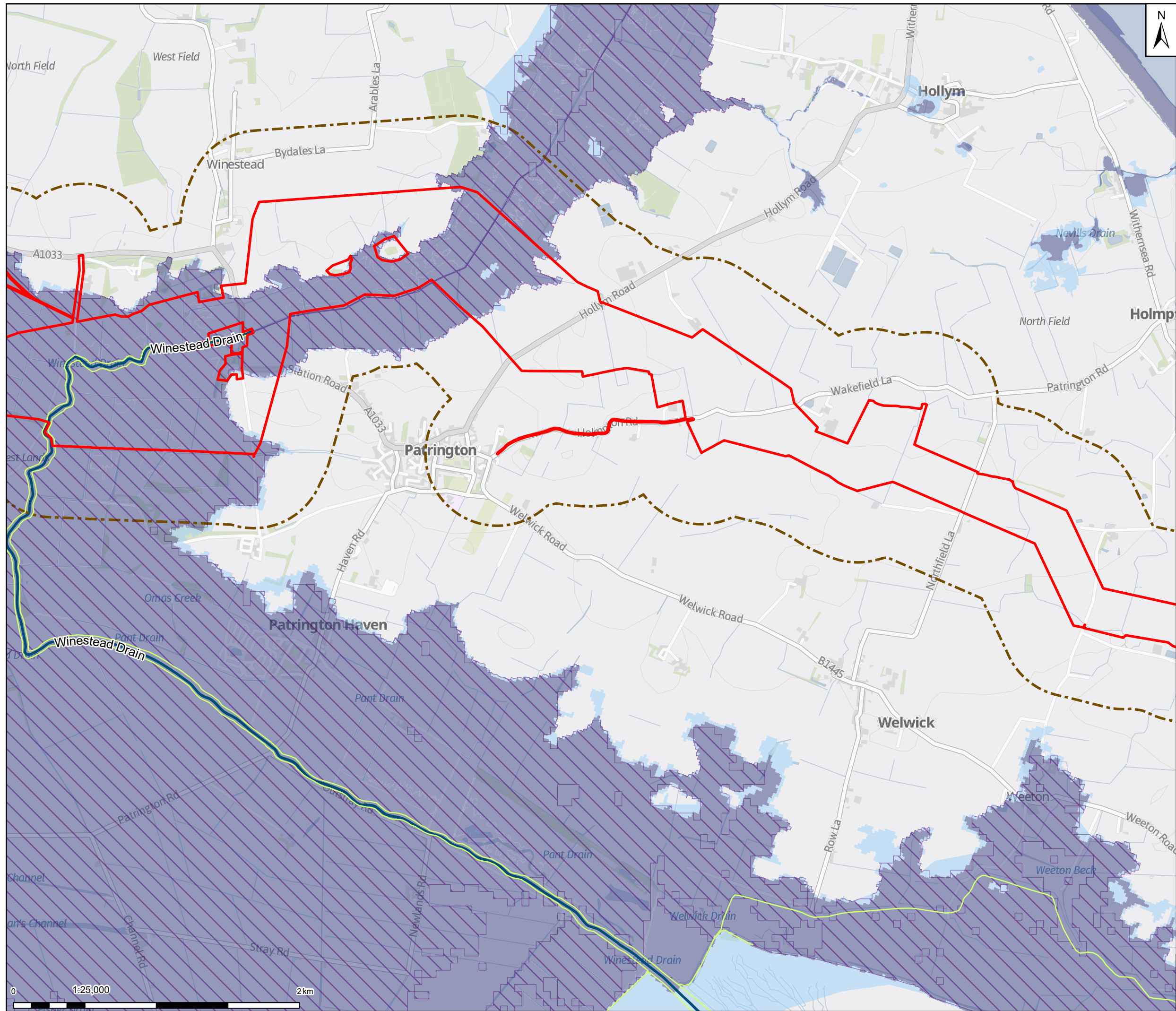
**Figure 18.2  
Flood Zones  
Page 13 of 15**

Designed	L.D.	Date	30 SEP 25	Signed
Drawn	M.B.	Date	30 SEP 25	Signed
Checked	M.M.	Date	30 SEP 25	Signed
Approved	J.C.	Date	30 SEP 25	Signed
Scale:	1:25,000	Datum:	AOD	
Original Size:	A3	Grid:	OS	
Suitability Code:	S2	Project Number:	30181090	

Suitability Description: For Information

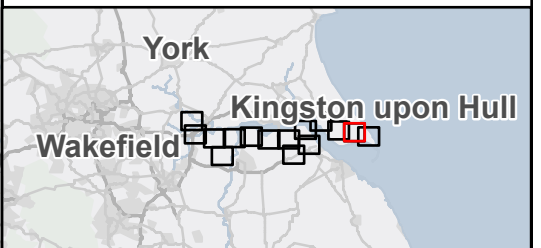
Drawing Number:	10607856-ARC-EGN-ZZ-DR-ZZ-00051	Revision:	P01
-----------------	---------------------------------	-----------	-----





- Legend**
- Draft Order Limits
  - 500m study area
  - Statutory Main River
  - Flood Zone 2
  - Flood Zone 3
  - Reduction in Risk of Flooding from Rivers and Sea due to Defences
  - Flood Defences

Note: Contains OS data © Crown Copyright and database right 2025  
Contains data from OS Zoomstack



Rev	Date	Description	Drawn	Check	Approv
01	30/09/25	INITIAL ISSUE	MB	MM	JC

Client:

**Northern  
Endurance  
Partnership**

**PROJECT:  
HUMBER CARBON  
CAPTURE  
PIPELINE**

<b>Site</b>	<b>Client</b>
Humber	Net Zero North Sea Storage Limited Chertsey Road Sunbury On Thames Middlesex United Kingdom TW16 7BP

Registered office: 80Fen 80 Fenchurch Street London EC3M 4BY	Coordinating Office: 5th Floor 401 Faraday Street Warrington WA3 6GA
www.arcadis.com	

Title:

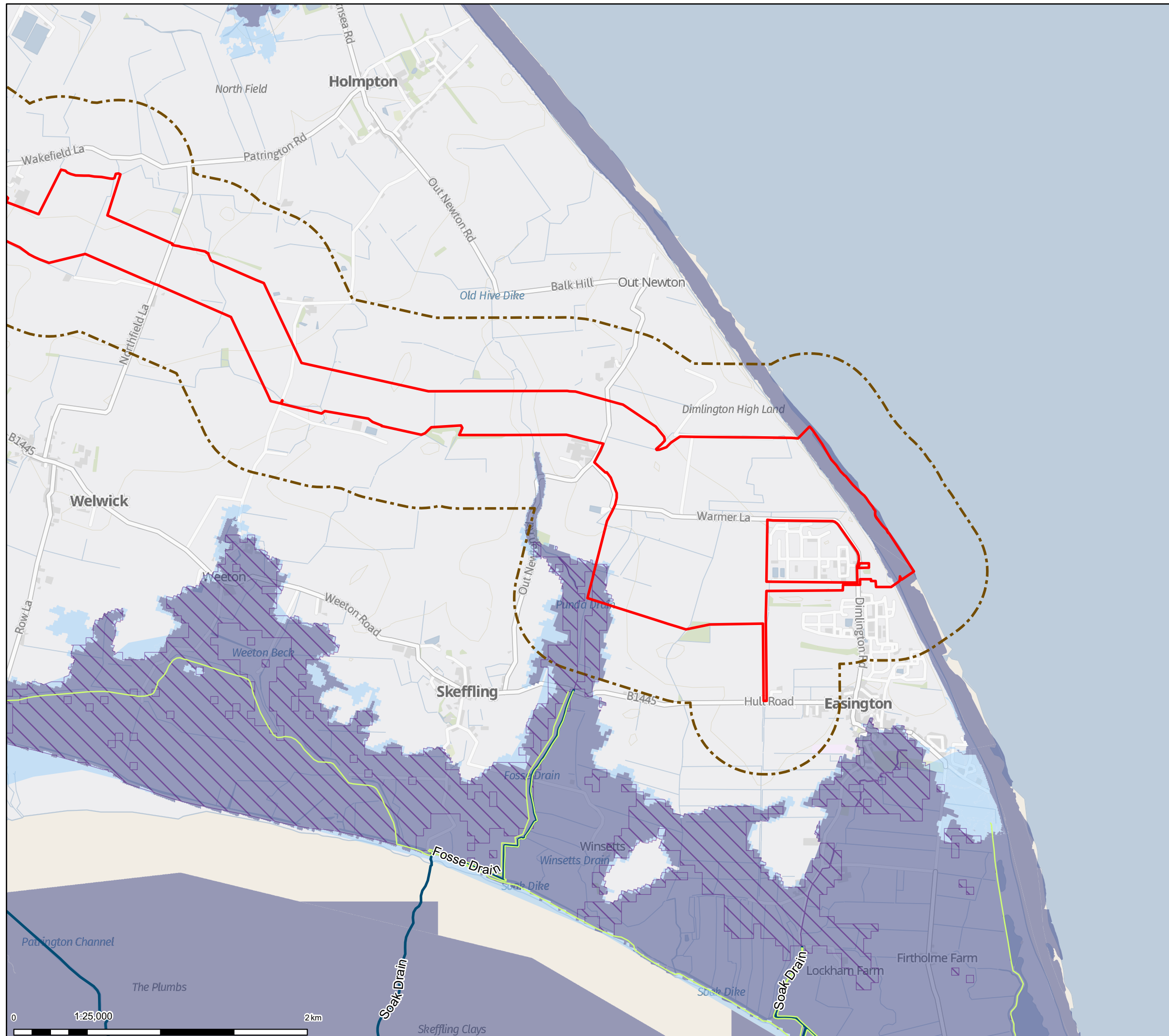
**Figure 18.2  
Flood Zones  
Page 14 of 15**

Designed	L.D.	Date	30 SEP 25	Signed
Drawn	M.B.	Date	30 SEP 25	Signed
Checked	M.M.	Date	30 SEP 25	Signed
Approved	J.C.	Date	30 SEP 25	Signed
Scale:	1:25,000	Datum:	AOD	
Original Size:	A3	Grid:	OS	
Suitability Code:	S2	Project Number:	30181090	

For Information

Drawing Number: 10607856-ARC-EGN-ZZ-DR-ZZ-00051	Revision: P01
--	------------------





**Legend**

- Draft Order Limits
- 500m study area
- Statutory Main River
- Flood Zone 2
- Flood Zone 3
- Reduction in Risk of Flooding from Rivers and Sea due to Defences
- Flood Defences

Note: Contains OS data © Crown Copyright and database right 2025  
Contains data from OS Zoomstack



Rev	Date	Description	Drawn	Check	Approv
01	30/09/25	INITIAL ISSUE	MB	MM	JC

Client:

**Site**  
Humber

**PROJECT:**  
**HUMBER CARBON CAPTURE PIPELINE**

**Client**  
Net Zero North Sea Storage Limited  
Chertsey Road  
Sunbury On Thames  
Middlesex  
United Kingdom  
TW16 7BP

Registered office:  
80Fen  
80 Fenchurch Street  
London  
EC3M 4BY

Coordinating Office:  
5th Floor  
401 Faraday Street  
Warrington  
WA3 6GA

www.arcadis.com

Title:

**Figure 18.2  
Flood Zones  
Page 15 of 15**

Designed	L.D.	Date: 30 SEP 25	Signed
Drawn	M.B.	Date: 30 SEP 25	Signed
Checked	M.M.	Date: 30 SEP 25	Signed
Approved	J.C.	Date: 30 SEP 25	Signed
Scale:	1:25,000	Datum:	AOD
Original Size:	A3	Grid:	OS
Suitability Code:	S2	Project Number:	30181090

Suitability Description: **For Information**

Drawing Number: 10607856-ARC-EGN-ZZ-DR-ZZ-00051      Revision: **P01**