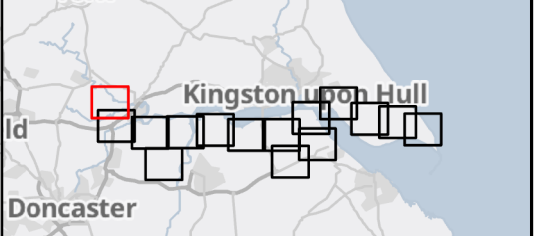



- Legend**
- Draft Order Limits
 - National Soil Map**
 - Blacktoft-Deep Silty
 - Blackwood-Seasonally Wet Deep Sandy
 - Fladbury 3-Seasonally Wet Deep Clay
 - Foggathorpe 2-Seasonally Wet Deep Clay
 - Lake-Lake or Water Body
 - Newport 1-Deep Sandy
 - Romney-Deep Silty

Notes: Contains OS data © Crown Copyright and database right 2025
Contains data from OS Zoomstack



Rev	Date	Description	Drawn	Check	Approv
01	30/09/25	INITIAL ISSUE	DP	BL	JC

Client:



Site
Humber

PROJECT:
HUMBER CARBON CAPTURE PIPELINE

Client
Net Zero North Sea Storage Limited
Chertsey Road
Sunbury On Thames
Middlesex
United Kingdom
TW16 7BP



Registered office:
80Fen
80 Fenchurch Street
London
EC3M 4BY

Coordinating Office:
5th Floor
401 Faraday Street
Warrington
WA3 6GA

www.arcadis.com

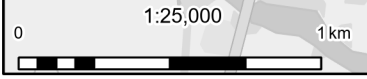
Title:

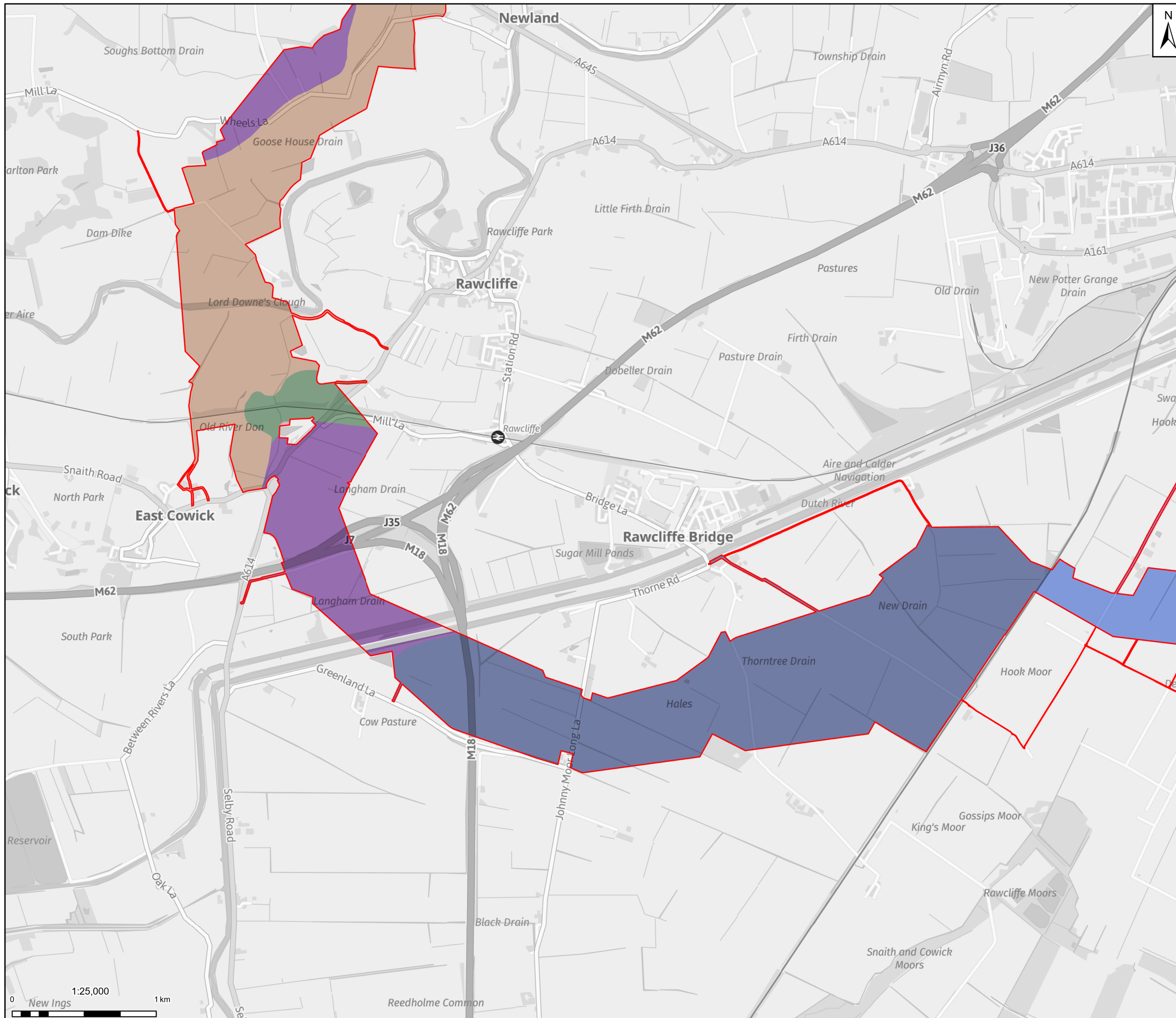
**Figure 5.1-
National Soil Map
Page 1 of 15**

Designed	Z.L.	Date: 30 SEP 25	Signed
Drawn	D.P.	Date: 30 SEP 25	Signed
Checked	B.L.	Date: 30 SEP 25	Signed
Approved	J.C.	Date: 30 SEP 25	Signed
Scale:	1:25,000	Datum:	AOD
Original Size:	A3	Grid:	OS
Suitability Code:	S2	Project Number:	30181090

Suitability Description: **For Information**

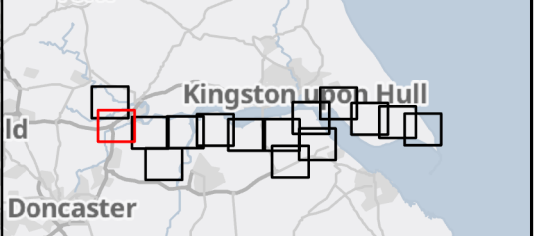
Drawing Number: 10607856-ARC-EGN-ZZ-DR-ZZ-00086 Revision: P02






- Legend**
- Draft Order Limits
 - National Soil Map**
 - Blacktoft-Deep Silty
 - Blackwood-Seasonally Wet Deep Sandy
 - Fladbury 3-Seasonally Wet Deep Clay
 - Foggathorpe 2-Seasonally Wet Deep Clay
 - Lake-Lake or Water Body
 - Newport 1-Deep Sandy
 - Romney-Deep Silty

Notes: Contains OS data © Crown Copyright and database right 2025
Contains data from OS Zoomstack



Rev	Date	Description	Drawn	Check	Approv
01	30/09/25	INITIAL ISSUE	DP	BL	JC

Client:



Site
Humber

PROJECT:
HUMBER CARBON CAPTURE PIPELINE

Client
Net Zero North Sea Storage Limited
Chartsey Road
Sudbury On Thames
Middlesex
United Kingdom
TW16 7BP



Registered office:
80Fen
80 Fenchurch Street
London
EC3M 4BY

Coordinating Office:
5th Floor
401 Faraday Street
Warrington
WA3 6GA

www.arcadis.com

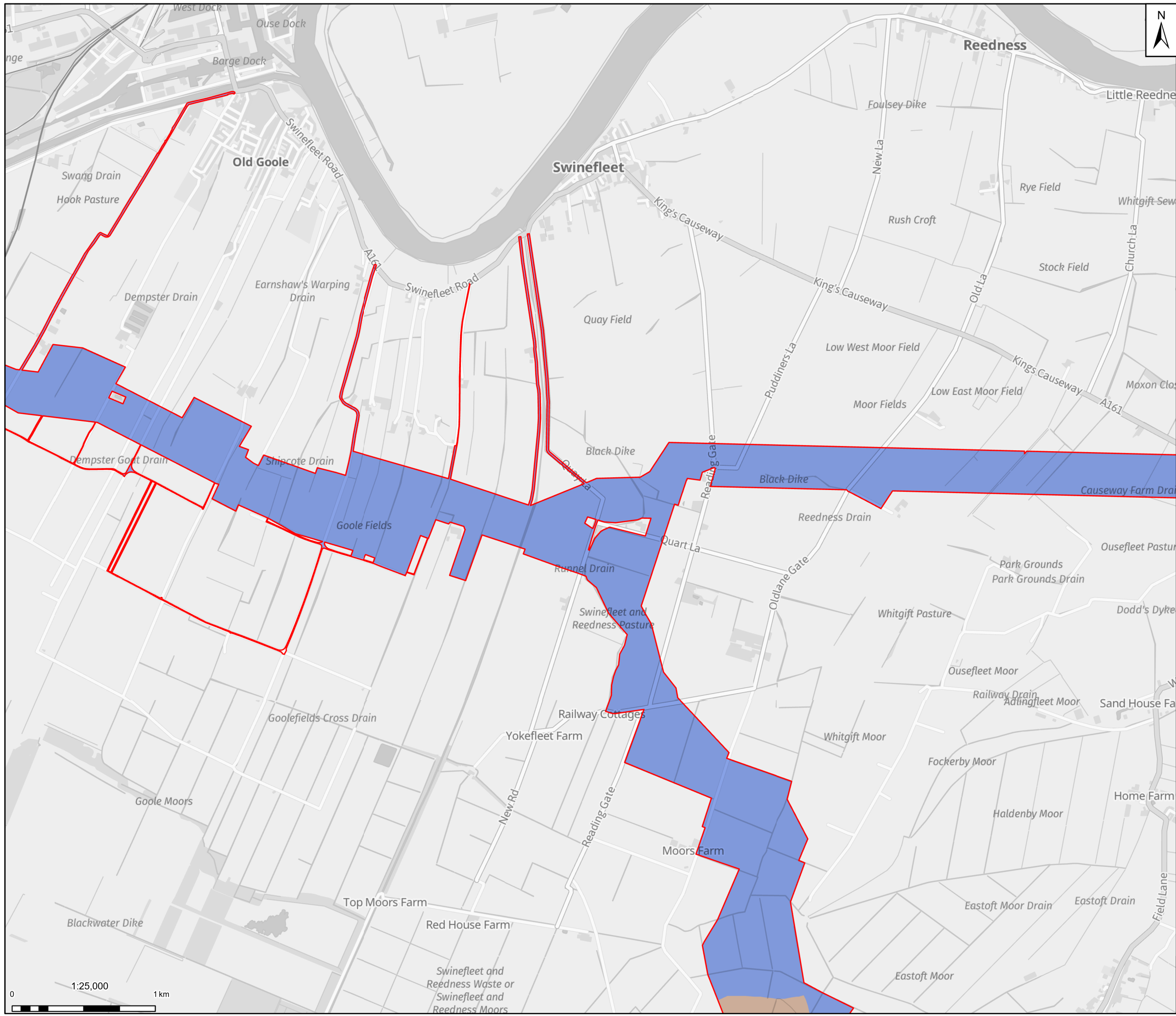
Title:

**Figure 5.1-
National Soil Map
Page 2 of 15**

Designed	Z.L.	Date: 30 SEP 25	Signed
Drawn	D.P.	Date: 30 SEP 25	Signed
Checked	B.L.	Date: 30 SEP 25	Signed
Approved	J.C.	Date: 30 SEP 25	Signed
Scale:	1:25,000	Datum:	AOD
Original Size:	A3	Grid:	OS
Suitability Code:	S2	Project Number:	30181090

Suitability Description: **For Information**

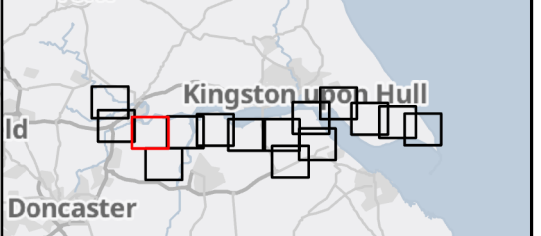
Drawing Number: 10607856-ARC-EGN-ZZ-DR-ZZ-00086 Revision: **P02**



Legend

	Draft Order Limits
National Soil Map	
	Fladbury 3-Seasonally Wet Deep Clay
	Romney-Deep Silty

Notes: Contains OS data © Crown Copyright and database right 2025
Contains data from OS Zoomstack



Rev	Date	Description	Drawn	Check	Approv
01	30/09/25	INITIAL ISSUE	DP	BL	JC

Client:

PROJECT: HUMBER CARBON CAPTURE PIPELINE

Northern Endurance Partnership

Site: Humber

Client: Net Zero North Sea Storage Limited
Chartsey Road
Swinbury On Thames
Middlesox
United Kingdom
TW16 7BP

Registered office:
80Fen
80 Fenchurch Street
London
EC3M 4BY
www.arcadis.com

Coordinating Office:
5th Floor
401 Faraday Street
Warrington
WA3 6GA


Title:

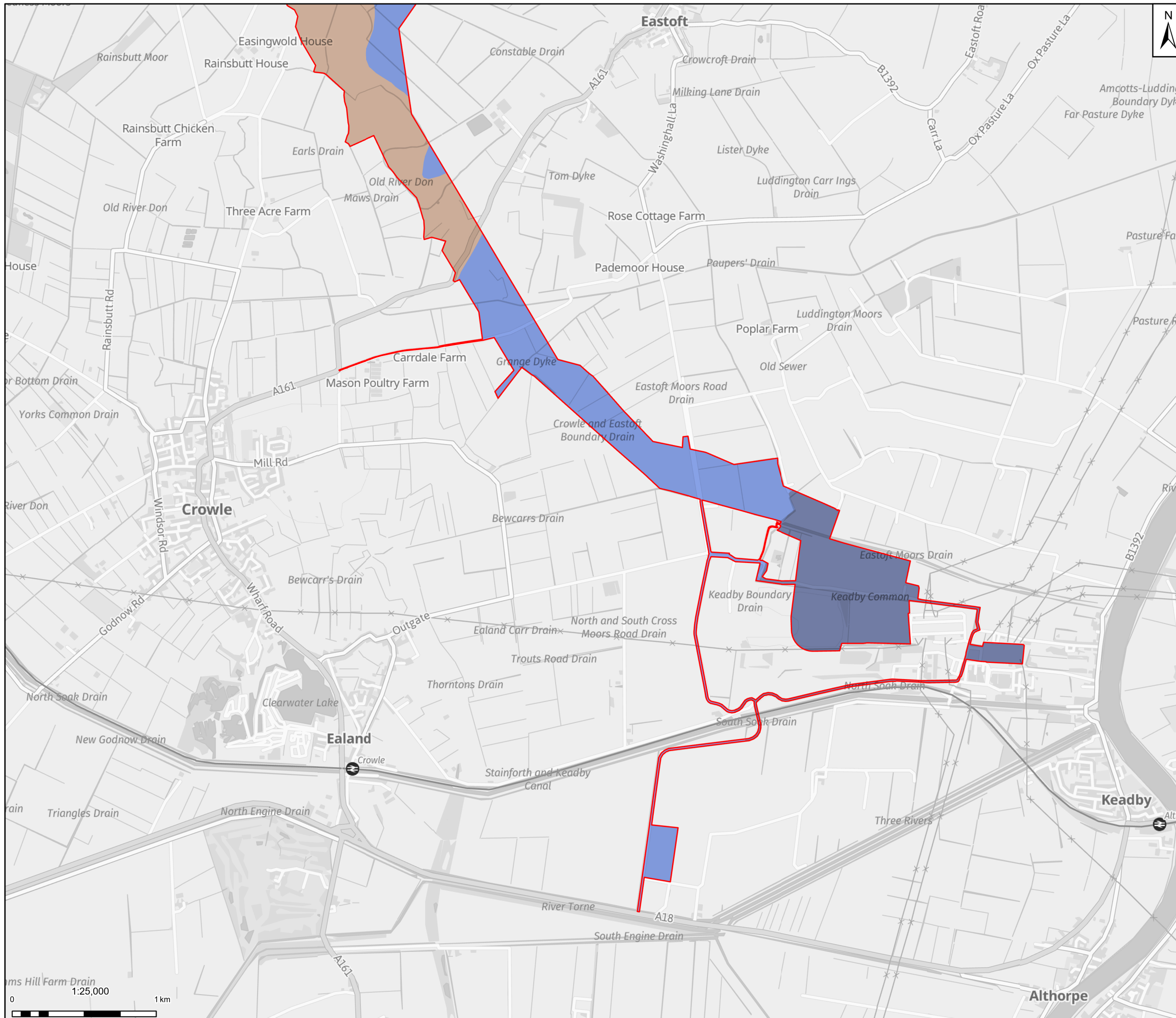
**Figure 5.1-
National Soil Map
Page 3 of 15**

Designed	Z.L.	Date: 30 SEP 25	Signed
Drawn	D.P.	Date: 30 SEP 25	Signed
Checked	B.L.	Date: 30 SEP 25	Signed
Approved	J.C.	Date: 30 SEP 25	Signed
Scale:	1:25,000	Datum:	AOD
Original Size:	A3	Grid:	OS
Suitability Code:	S2	Project Number:	30181090

Suitability Description: **For Information**

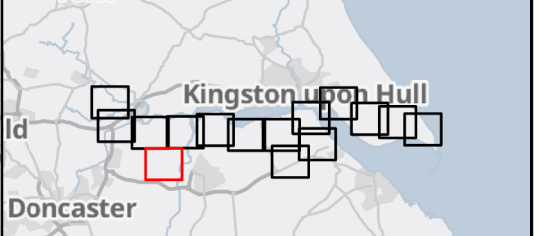
Drawing Number: 10607856-ARC-EGN-ZZ-DR-ZZ-00086 **P02**






- Legend**
- Draft Order Limits
 - National Soil Map**
 - Blacktoft-Deep Silty
 - Fladbury 3-Seasonally Wet Deep Clay
 - Romney-Deep Silty

Notes: Contains OS data © Crown Copyright and database right 2025
Contains data from OS Zoomstack



Rev	Date	Description	Drawn	Check	Approv
01	30/09/25	INITIAL ISSUE	DP	BL	JC

Client:



Site
Humber

PROJECT:
HUMBER CARBON CAPTURE PIPELINE

Client
Net Zero North Sea Storage Limited
Chartsey Road
Sudbury On Thames
Middlesex
United Kingdom
TW16 7BP



Registered office:
80Fen
80 Fenchurch Street
London
EC3M 4BY

Coordinating Office:
5th Floor
401 Faraday Street
Warrington
WA3 6GA

www.arcadis.com

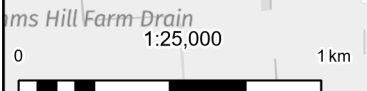
Title:

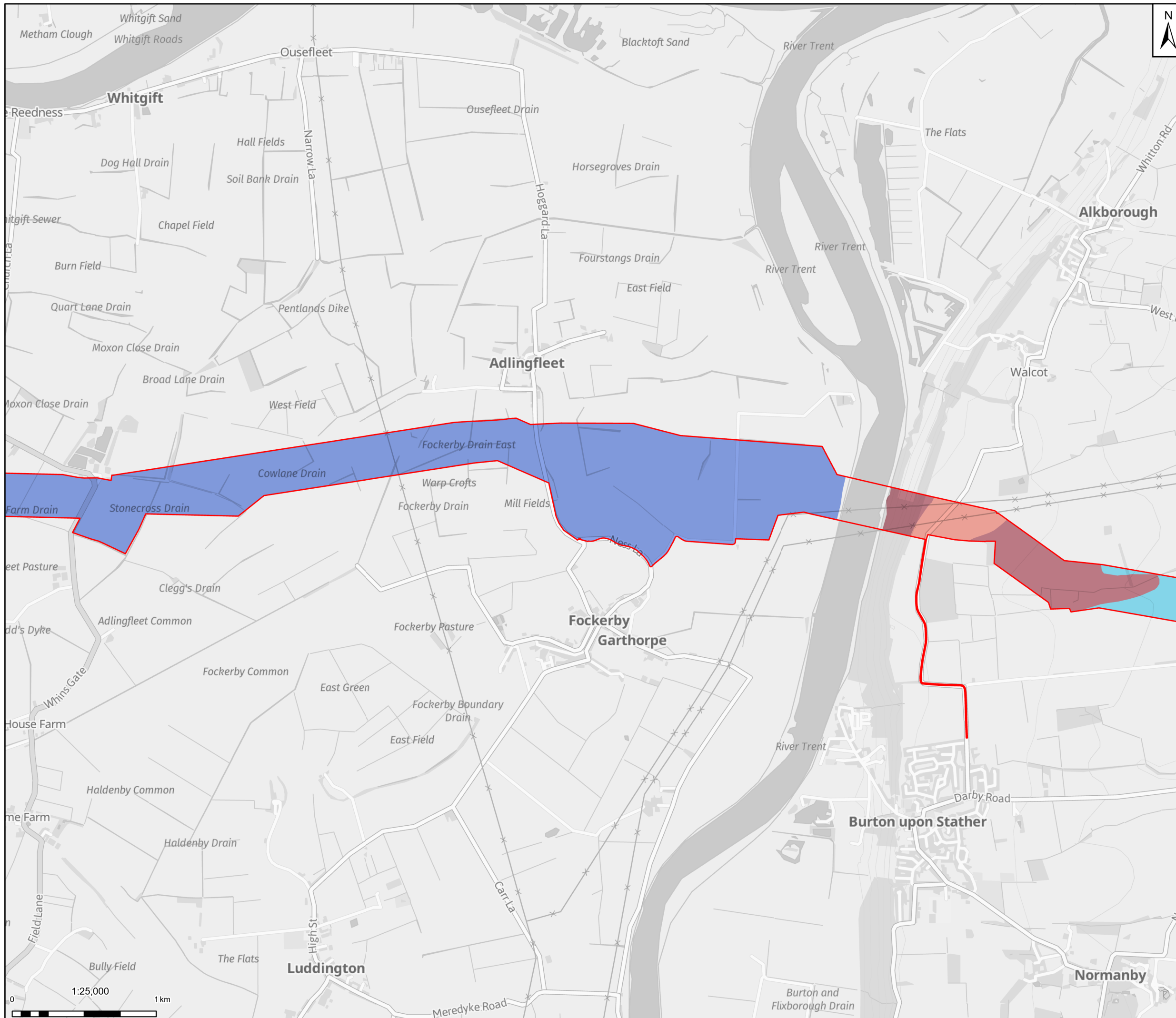
**Figure 5.1-
National Soil Map
Page 4 of 15**

Designed	Z.L.	Date: 30 SEP 25	Signed
Drawn	D.P.	Date: 30 SEP 25	Signed
Checked	B.L.	Date: 30 SEP 25	Signed
Approved	J.C.	Date: 30 SEP 25	Signed
Scale:	1:25,000	Datum:	AOD
Original Size:	A3	Grid:	OS
Suitability Code:	S2	Project Number:	30181090

Suitability Description: **For Information**

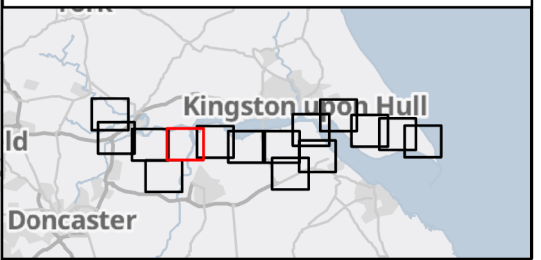
Drawing Number: **10607856-ARC-EGN-ZZ-DR-ZZ-00086** Revision: **P02**






- Legend**
- Draft Order Limits
 - National Soil Map**
 - Aberford-Loam Over Limestone
 - Banbury-Loam Over Sandstone
 - Newport 1-Deep Sandy
 - Romney-Deep Silty

Notes: Contains OS data © Crown Copyright and database right 2025
Contains data from OS Zoomstack



Rev	Date	Description	Drawn	Check	Approv
01	30/09/25	INITIAL ISSUE	DP	BL	JC


Client:



Site
Humber

PROJECT:
HUMBER CARBON CAPTURE PIPELINE

Client
Net Zero North Sea Storage Limited
Chartsey Road
Sudbury On Thames
Middlesex
United Kingdom
TW16 7BP



Registered office:
80Fen
80 Fenchurch Street
London
EC3M 4BY

Coordinating Office:
5th Floor
401 Faraday Street
Warrington
WA3 6GA

www.arcadis.com

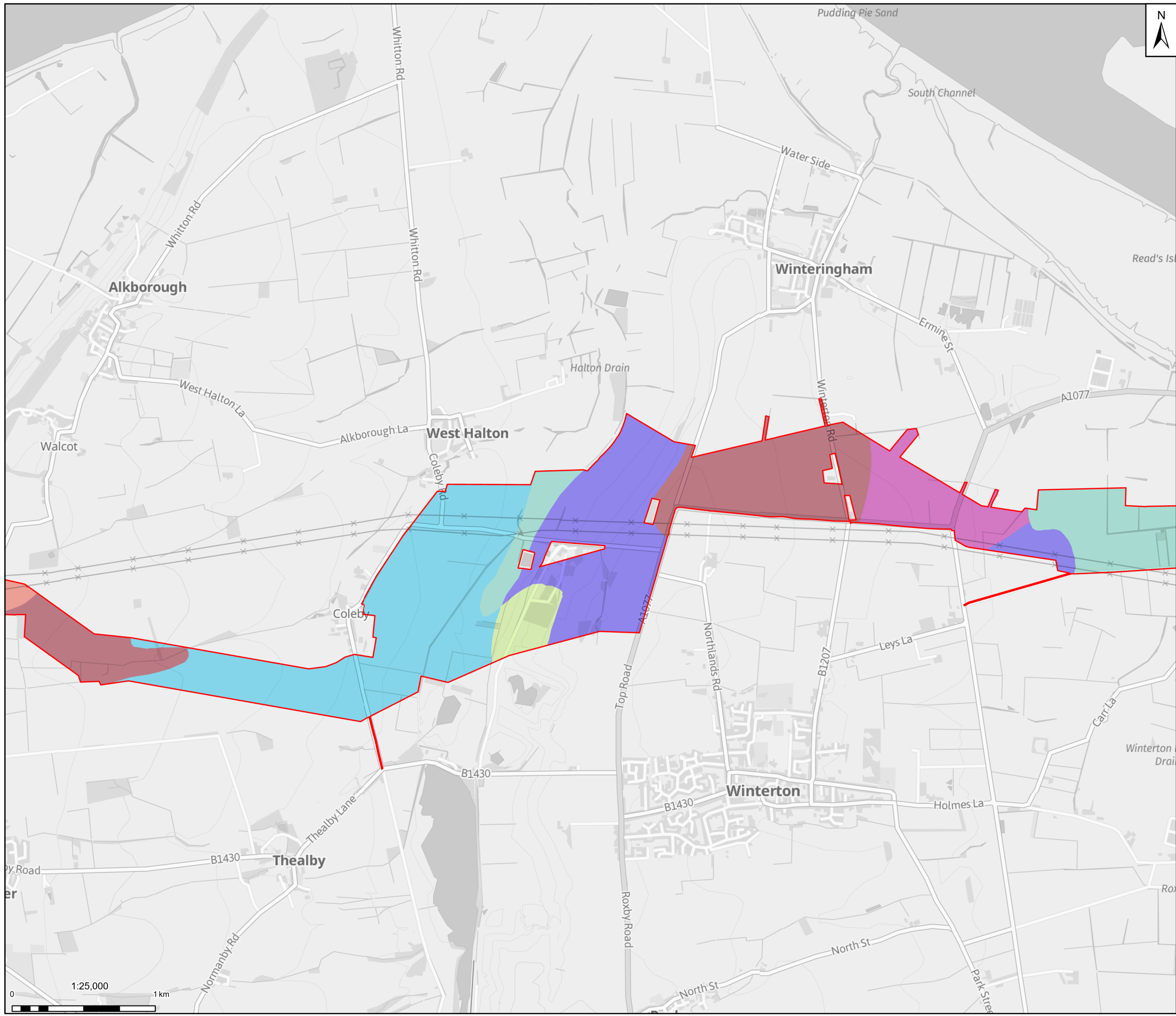
Title:

**Figure 5.1-
National Soil Map
Page 5 of 15**

Designed	Z.L.	Date: 30 SEP 25	Signed
Drawn	D.P.	Date: 30 SEP 25	Signed
Checked	B.L.	Date: 30 SEP 25	Signed
Approved	J.C.	Date: 30 SEP 25	Signed
Scale:	1:25,000	Datum:	AOD
Original Size:	A3	Grid:	OS
Suitability Code:	S2	Project Number:	30181090

Suitability Description: **For Information**

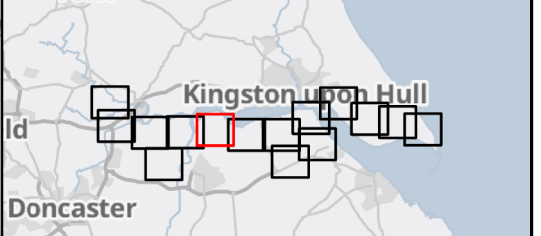
Drawing Number: **10607856-ARC-EGN-ZZ-DR-ZZ-00086** Revision: **P02**



Legend

- Draft Order Limits
- National Soil Map**
 - Aberford-Loam Over Limestone
 - Aswarby-Loam Over Limestone
 - Banbury-Loam Over Sandstone
 - Burlingham 2-Deep Loam
 - Kexby-Deep Sandy
 - Newport 1-Deep Sandy
 - Wallasea 1-Seasonally Wet Deep Clay

Notes: Contains OS data © Crown Copyright and database right 2025
Contains data from OS Zoomstack



Rev	Date	Description	Drawn	Check	Approv
01	30/09/25	INITIAL ISSUE	DP	BL	JC

Client:

Site
Humber

PROJECT:
HUMBER CARBON CAPTURE PIPELINE

Client
Net Zero North Sea Storage Limited
Chartsey Road
Sunbury On Thames
Middlesex
United Kingdom
TW16 7BP

Registered office: 80Fen, 80 Fenchurch Street, London EC3M 4BY
Coordinating Office: 5th Floor, 401 Faraday Street, Warrington WA3 6GA
www.arcadis.com

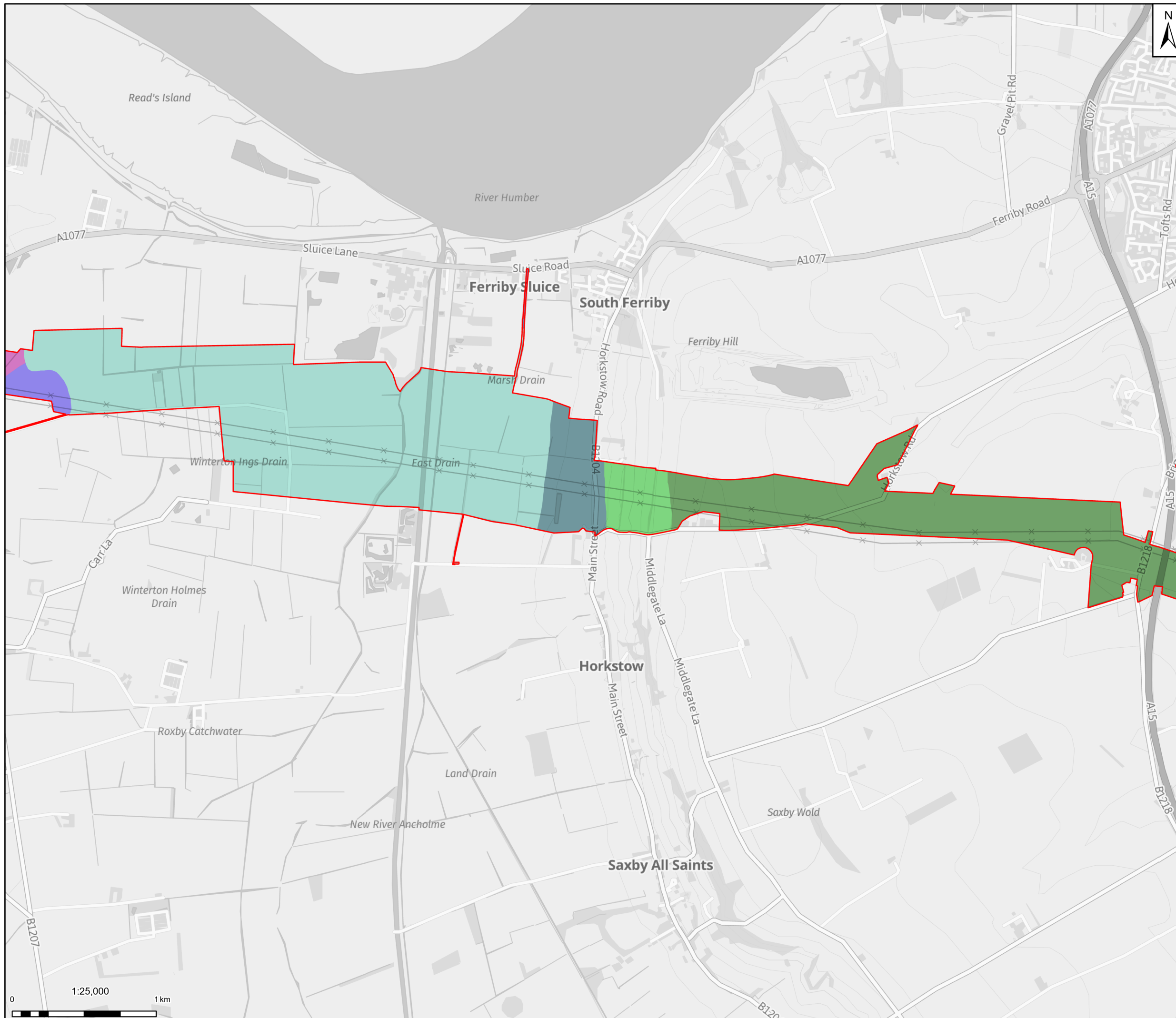
Title:

**Figure 5.1-
National Soil Map
Page 6 of 15**

Designed	Z.L.	Date: 30 SEP 25	Signed
Drawn	D.P.	Date: 30 SEP 25	Signed
Checked	B.L.	Date: 30 SEP 25	Signed
Approved	J.C.	Date: 30 SEP 25	Signed
Scale:	1:25,000	Datum:	AOD
Original Size:	A3	Grid:	OS
Suitability Code:	S2	Project Number:	30181090

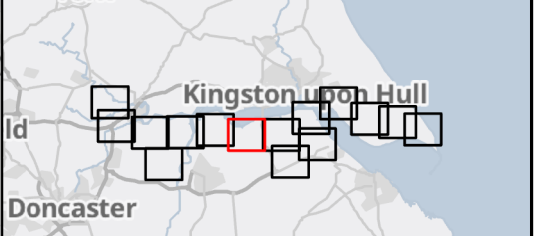
Suitability Description: **For Information**

Drawing Number: 10607856-ARC-EGN-ZZ-DR-ZZ-00086
Revision: **P02**




- Legend**
- Draft Order Limits
 - National Soil Map**
 - Andover 1-Shallow Silty Over Chalk
 - Aswarby-Loam Over Limestone
 - Blacktoft-Deep Silty
 - Burlingham 2-Deep Loam
 - Landbeach-Loam Over Gravel
 - Swaffham Prior-Loam Over Chalk
 - Wallasea 1-Seasonally Wet Deep Clay

Notes: Contains OS data © Crown Copyright and database right 2025
Contains data from OS Zoomstack



Rev	Date	Description	Drawn	Check	Approv
01	30/09/25	INITIAL ISSUE	DP	BL	JC

Client:



PROJECT:
HUMBER CARBON CAPTURE PIPELINE

Client

Net Zero North Sea Storage Limited
Chertsey Road
Sunbury On Thames
Middlesex
United Kingdom
TW16 7BP



Registered office:
80Fen
80 Fenchurch Street
London
EC3M 4BY

Coordinating Office:
5th Floor
401 Faraday Street
Warrington
WA3 6GA

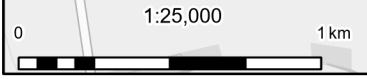
www.arcadis.com

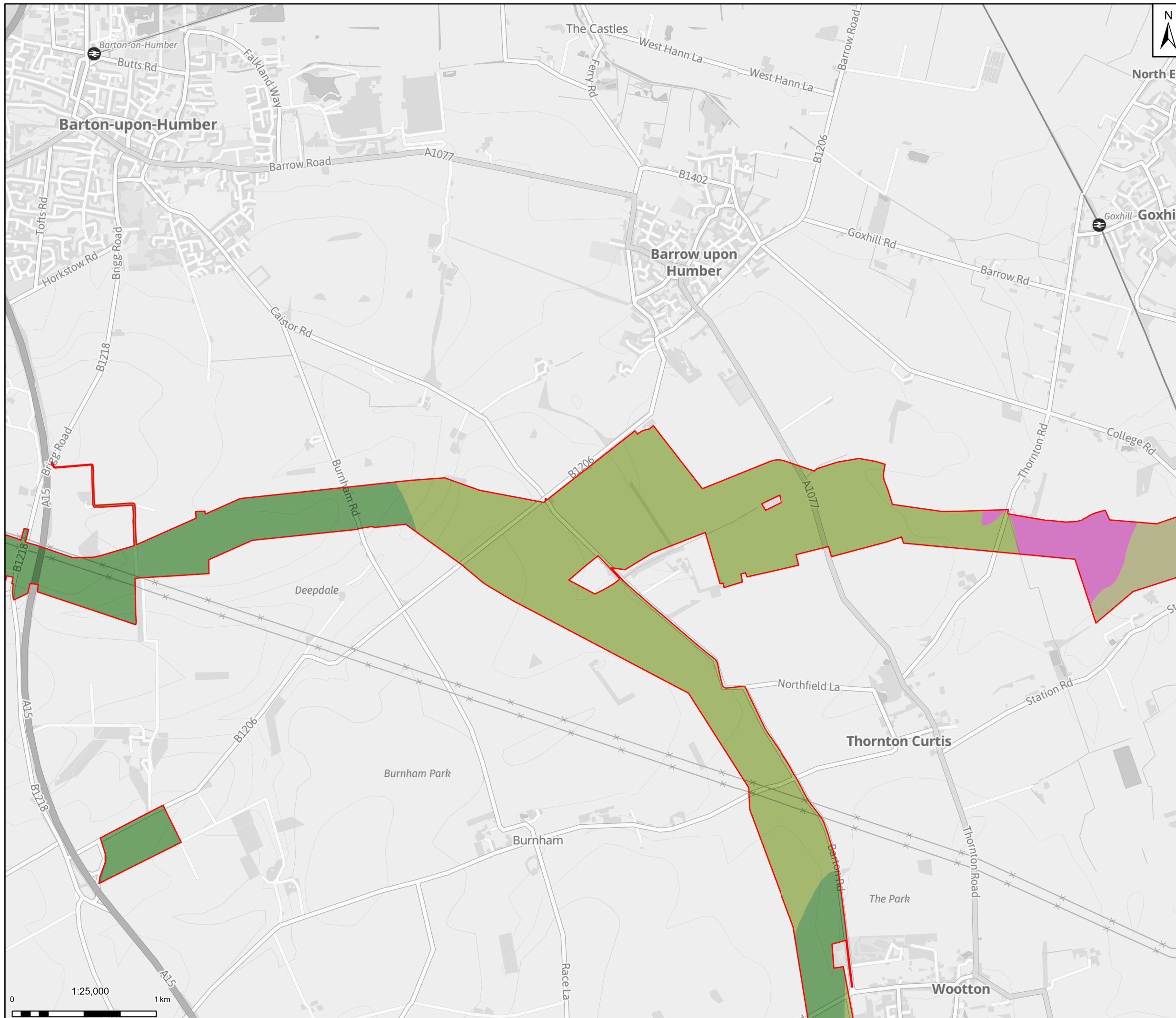
Title:
**Figure 5.1-
National Soil Map
Page 7 of 15**

Designed	Z.L.	Date: 30 SEP 25	Signed
Drawn	D.P.	Date: 30 SEP 25	Signed
Checked	B.L.	Date: 30 SEP 25	Signed
Approved	J.C.	Date: 30 SEP 25	Signed
Scale:	1:25,000	Datum:	AOD
Original Size:	A3	Grid:	OS
Suitability Code:	S2	Project Number:	30181090

Suitability Description:
For Information

Drawing Number: 10607856-ARC-EGN-ZZ-DR-ZZ-00086 Revision: **P02**





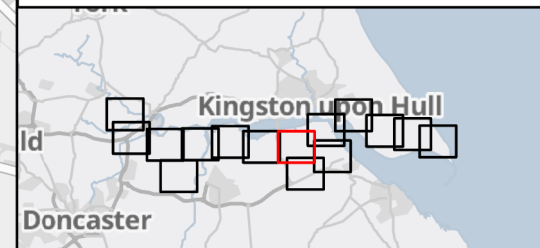
Legend

- Draft Order Limits

National Soil Map

- Burlingham 2-Deep Loam
- Hunstanton-Deep Loam
- Swaffham Prior-Loam Over Chalk
- Wick 1-Deep Loam

Notes: Contains OS data © Crown Copyright and database right 2025
Contains data from OS Zoomstack



Rev	Date	Description	Drawn	Check	Approv
01	30/09/25	INITIAL ISSUE	DP	BL	JC

Client:

Site
Humber

PROJECT:
HUMBER CARBON CAPTURE PIPELINE

Client
Net Zero North Sea Storage Limited
Chartsey Road
Sunbury On Thames
Middlesex
United Kingdom
TW16 7BP

Registered office:
80Fen
80 Fenchurch Street
London
EC3M 4BY

Coordinating Office:
5th Floor
401 Faraday Street
Warrington
WA3 6GA

www.arcadis.com

Title:

**Figure 5.1-
National Soil Map
Page 8 of 15**

Designed	Z.L.	Date: 30 SEP 25	Signed
Drawn	D.P.	Date: 30 SEP 25	Signed
Checked	B.L.	Date: 30 SEP 25	Signed
Approved	J.C.	Date: 30 SEP 25	Signed
Scale:	1:25,000	Datum:	AOD
Original Size:	A3	Grid:	OS
Suitability Code:	S2	Project Number:	30181090

Suitability Description:

For Information

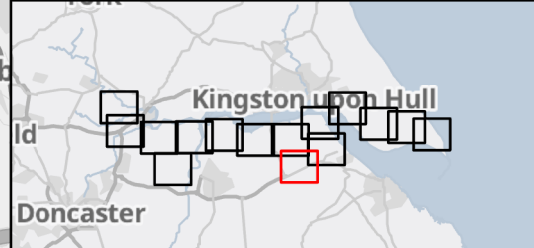
Drawing Number: 10607856-ARC-EGN-ZZ-DR-ZZ-00086 Revision: P02






- Legend**
- Draft Order Limits
 - National Soil Map**
 - Hunstanton-Deep Loam
 - Swaffham Prior-Loam Over Chalk

Notes: Contains OS data © Crown Copyright and database right 2025
Contains data from OS Zoomstack



Rev	Date	Description	Drawn	Check	Approv
01	30/09/25	INITIAL ISSUE	DP	BL	JC


Client:



Site
Humber

PROJECT:
HUMBER CARBON CAPTURE PIPELINE

Client
Net Zero North Sea Storage Limited
Chartsey Road
Suirbury On Thames
Middlesex
United Kingdom
TW16 7BP



Registered office: 80Fen, 80 Fenchurch Street, London EC3M 4BY
Coordinating Office: 5th Floor, 401 Faraday Street, Warrington WA3 6GA
www.arcadis.com

Title:

Figure 5.1- National Soil Map
Page 9 of 15

Designed	Z.L.	Date: 30 SEP 25	Signed
Drawn	D.P.	Date: 30 SEP 25	Signed
Checked	B.L.	Date: 30 SEP 25	Signed
Approved	J.C.	Date: 30 SEP 25	Signed
Scale:	1:25,000	Datum:	AOD
Original Size:	A3	Grid:	OS
Suitability Code:	S2	Project Number:	30181090

Suitability Description: **For Information**

Drawing Number: 10607856-ARC-EGN-ZZ-DR-ZZ-00086 | Revision: P02

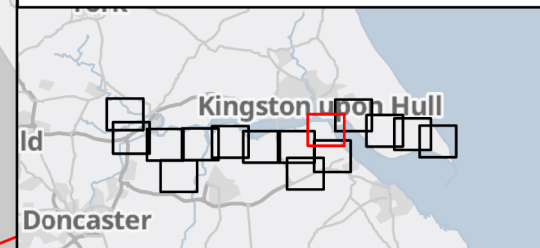




Legend


- Draft Order Limits
- Bishampton 1-Deep Loam
- Holderness-Seasonally Wet Deep Loam
- Lake-Lake or Water Body
- Newchurch 2-Seasonally Wet Deep Clay
- Saline 1-Saltmarsh
- Wick 1-Deep Loam

Notes: Contains OS data © Crown Copyright and database right 2025
Contains data from OS Zoomstack



Rev	Date	Description	Drawn	Check	Approv
01	30/09/25	INITIAL ISSUE	DP	BL	JC


Client:



Site
Humber

PROJECT:
HUMBER CARBON CAPTURE PIPELINE

Client
Net Zero North Sea Storage Limited
Chartsey Road
Swinbury On Thames
Middlesex
United Kingdom
TW16 7BP



Registered office:
80Fen
80 Fenchurch Street
London
EC3M 4BY

Coordinating Office:
5th Floor
401 Faraday Street
Warrington
WA3 6GA

www.arcadis.com

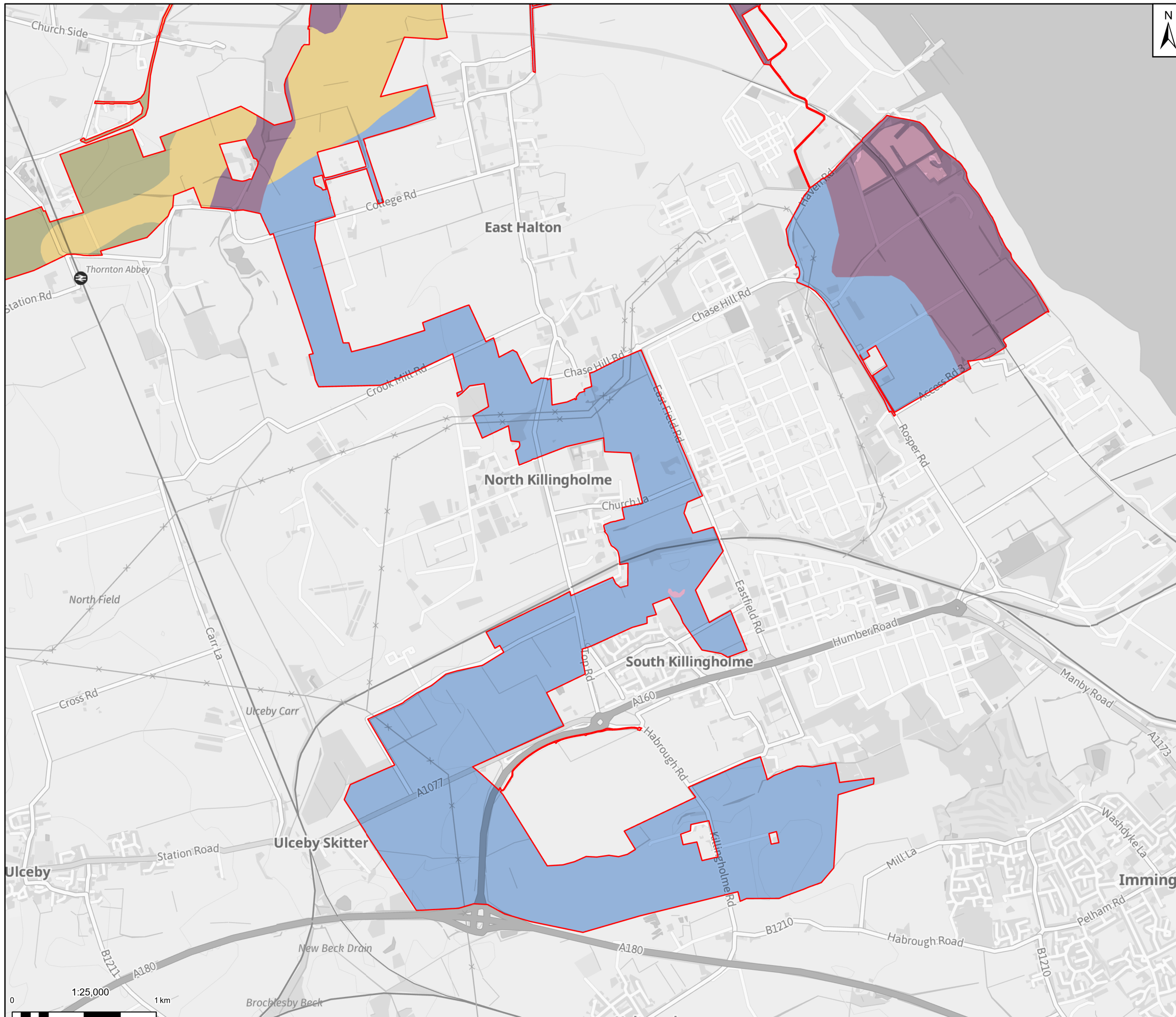
Title:

**Figure 5.1-
National Soil Map
Page 10 of 15**

Designed	Z.L.	Date: 30 SEP 25	Signed
Drawn	D.P.	Date: 30 SEP 25	Signed
Checked	B.L.	Date: 30 SEP 25	Signed
Approved	J.C.	Date: 30 SEP 25	Signed
Scale:	1:25,000	Datum:	AOD
Original Size:	A3	Grid:	OS
Suitability Code:	S2	Project Number:	30181090

Suitability Description: **For Information**

Drawing Number: 10607856-ARC-EGN-ZZ-DR-ZZ-00086 Revision: **P02**



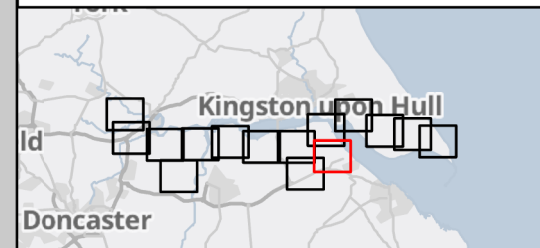
Legend

- Draft Order Limits

National Soil Map

- Bishampton 1-Deep Loam
- Holderness-Seasonally Wet Deep Loam
- Lake-Lake or Water Body
- Newchurch 2-Seasonally Wet Deep Clay
- Wick 1-Deep Loam

Notes: Contains OS data © Crown Copyright and database right 2025
Contains data from OS Zoomstack



Rev	Date	Description	Drawn	Check	Approv
01	30/09/25	INITIAL ISSUE	DP	BL	JC

Client:

Site
Humber

PROJECT:
HUMBER CARBON CAPTURE PIPELINE

Client
Net Zero North Sea Storage Limited
Chartsey Road
Swinbury On Thames
Middlesex
United Kingdom
TW16 7BP

Registered office: 80Fen, 80 Fenchurch Street, London EC3M 4BY
Coordinating Office: 5th Floor, 401 Faraday Street, Warrington WA3 6GA
www.arcadis.com

Title:

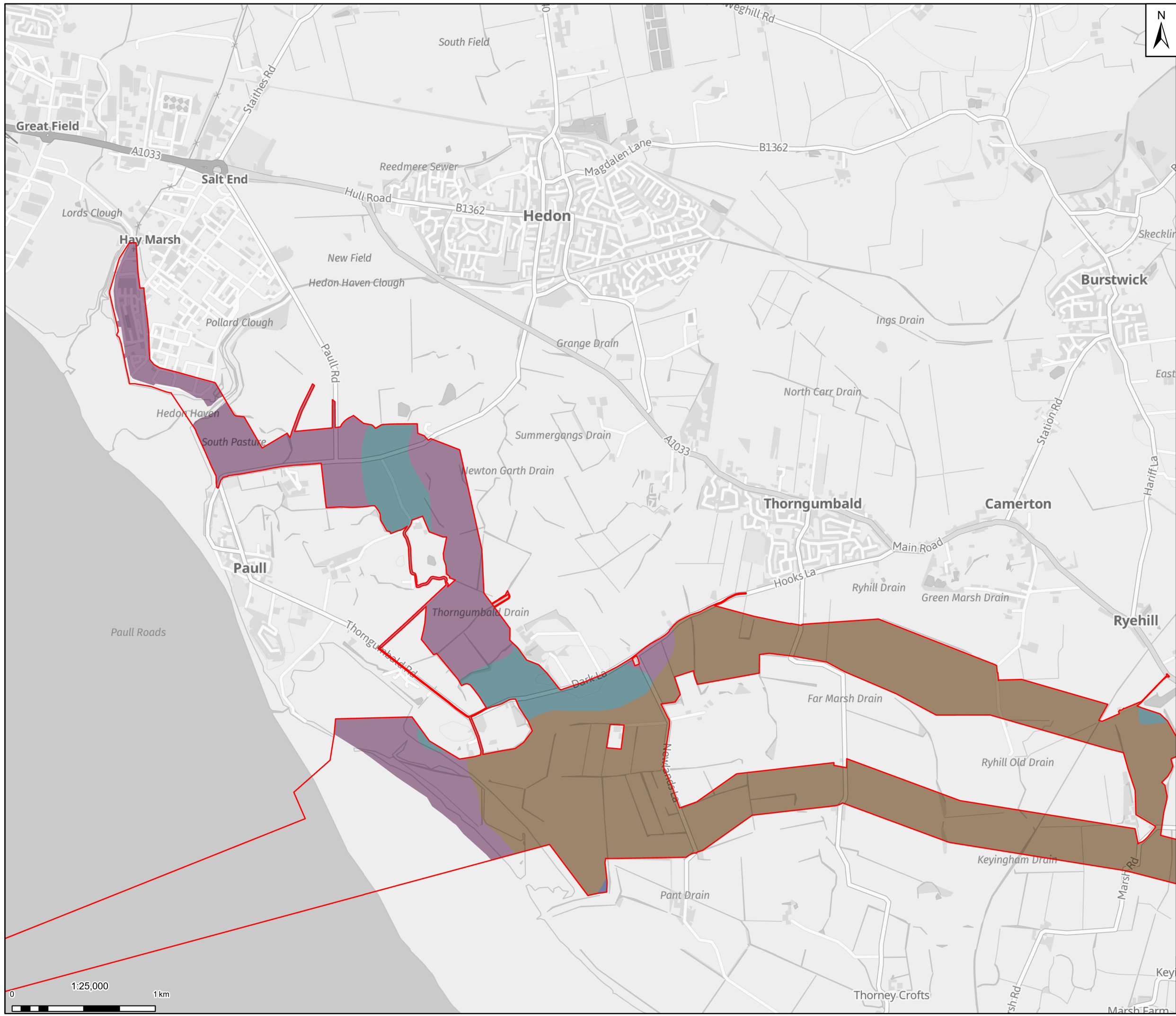
**Figure 5.1-
National Soil Map
Page 11 of 15**

Designed	Z.L.	Date: 30 SEP 25	Signed
Drawn	D.P.	Date: 30 SEP 25	Signed
Checked	B.L.	Date: 30 SEP 25	Signed
Approved	J.C.	Date: 30 SEP 25	Signed
Scale:	1:25,000	Datum:	AOD
Original Size:	A3	Grid:	OS
Suitability Code:	S2	Project Number:	30181090

Suitability Description: **For Information**

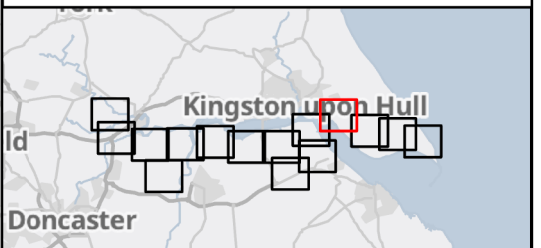
Drawing Number: 10607856-ARC-EGN-ZZ-DR-ZZ-00086
Revision: **P02**






- Legend**
- Draft Order Limits
 - National Soil Map**
 - Blacktoft-Deep Silty
 - Landbeach-Loam Over Gravel
 - Newchurch 2-Seasonally Wet Deep Clay
 - Wallasea 2-Seasonally Wet Deep Clay

Notes: Contains OS data © Crown Copyright and database right 2025
Contains data from OS Zoomstack



Rev	Date	Description	Drawn	Check	Approv
01	30/09/25	INITIAL ISSUE	DP	BL	JC

Client:



Site
Humber

PROJECT:
HUMBER CARBON CAPTURE PIPELINE

Client
Net Zero North Sea Storage Limited
Chartsey Road
Swinbury On Thames
Middlesex
United Kingdom
TW16 7BP



Registered office:
80Fen
80 Fenchurch Street
London
EC3M 4BY

Coordinating Office:
5th Floor
401 Faraday Street
Warrington
WA3 6GA

www.arcadis.com

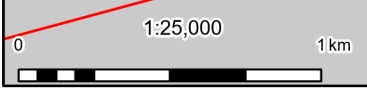
Title:

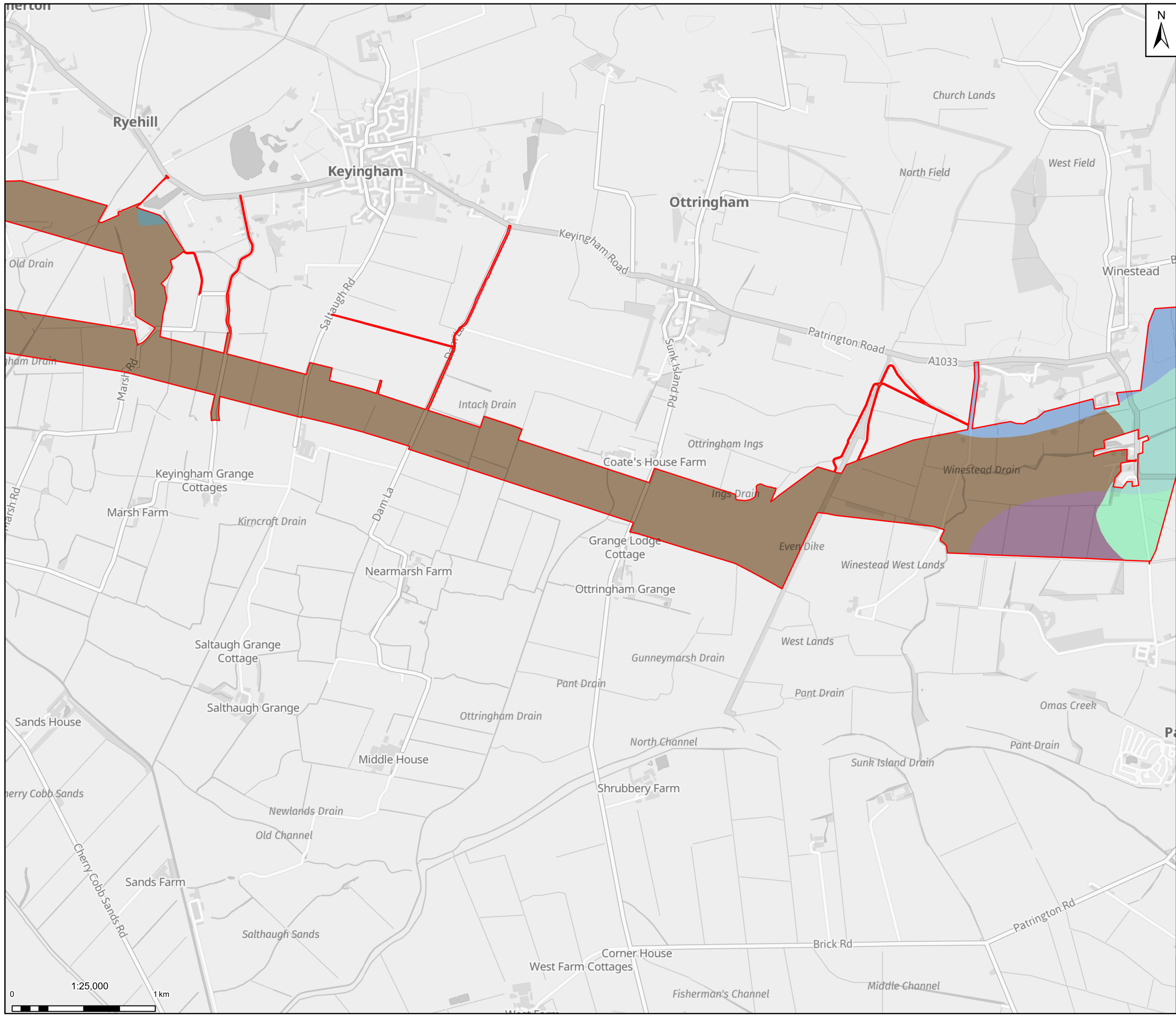
**Figure 5.1-
National Soil Map
Page 12 of 15**

Designed	Z.L.	Date: 30 SEP 25	Signed
Drawn	D.P.	Date: 30 SEP 25	Signed
Checked	B.L.	Date: 30 SEP 25	Signed
Approved	J.C.	Date: 30 SEP 25	Signed
Scale:	1:25,000	Datum:	AOD
Original Size:	A3	Grid:	OS
Suitability Code:	S2	Project Number:	30181090

Suitability Description: **For Information**

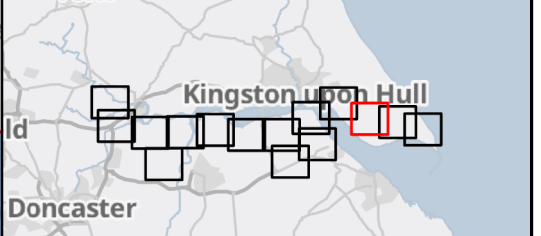
Drawing Number: **10607856-ARC-EGN-ZZ-DR-ZZ-00086** Revision: **P02**






- Legend**
- Draft Order Limits
 - National Soil Map**
 - Flint-Deep Red Loam
 - Holderness-Seasonally Wet Deep Loam
 - Landbeach-Loam Over Gravel
 - Newchurch 2-Seasonally Wet Deep Clay
 - Wallasea 1-Seasonally Wet Deep Clay
 - Wallasea 2-Seasonally Wet Deep Clay

Notes: Contains OS data © Crown Copyright and database right 2025
Contains data from OS Zoomstack



Rev	Date	Description	Drawn	Check	Approv
01	30/09/25	INITIAL ISSUE	DP	BL	JC

Client:



Site
Humber

PROJECT:
HUMBER CARBON CAPTURE PIPELINE

Client
Net Zero North Sea Storage Limited
Chartsey Road
Surbury On Thames
Middlesex
United Kingdom
TW16 7BP



Registered office:
80Fen
80 Fenchurch Street
London
EC3M 4BY
www.arcadis.com

Coordinating Office:
5th Floor
401 Faraday Street
Warrington
WA3 6GA


Title:

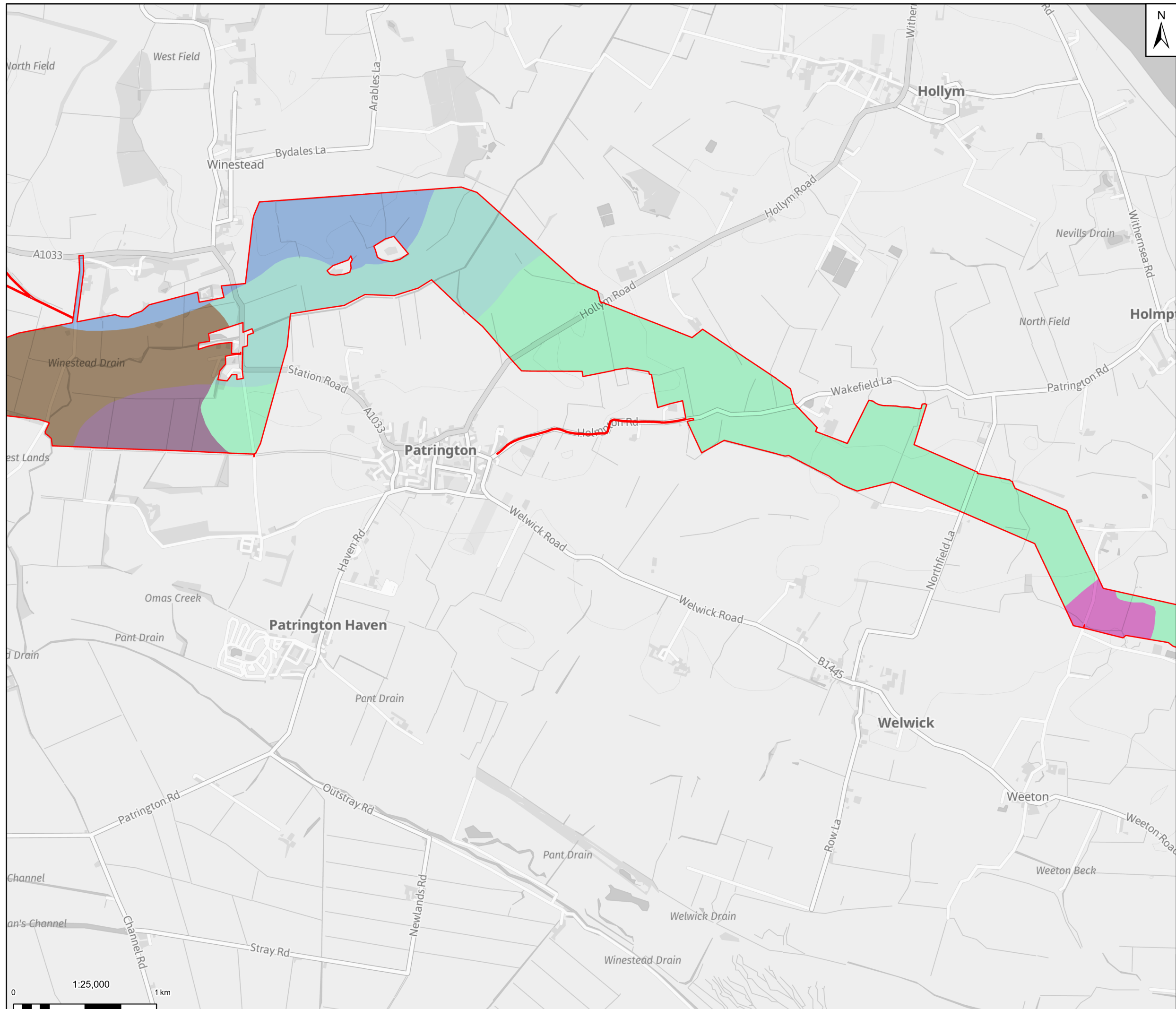
**Figure 5.1-
National Soil Map
Page 13 of 15**

Designed	Z.L.	Date: 30 SEP 25	Signed
Drawn	D.P.	Date: 30 SEP 25	Signed
Checked	B.L.	Date: 30 SEP 25	Signed
Approved	J.C.	Date: 30 SEP 25	Signed
Scale:	1:25,000	Datum:	AOD
Original Size:	A3	Grid:	OS
Suitability Code:	S2	Project Number:	30181090

Suitability Description: **For Information**

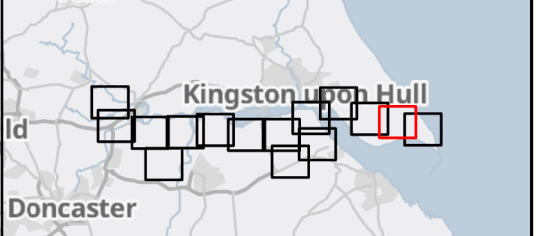
Drawing Number: **10607856-ARC-EGN-ZZ-DR-ZZ-00086** Revision: **P02**






- Legend**
- Draft Order Limits
 - National Soil Map**
 - Burlingham 2-Deep Loam
 - Flint-Deep Red Loam
 - Holderness-Seasonally Wet Deep Loam
 - Newchurch 2-Seasonally Wet Deep Clay
 - Wallasea 1-Seasonally Wet Deep Clay
 - Wallasea 2-Seasonally Wet Deep Clay

Notes: Contains OS data © Crown Copyright and database right 2025
Contains data from OS Zoomstack



Rev	Date	Description	Drawn	Check	Approv
01	30/09/25	INITIAL ISSUE	DP	BL	JC

Client:



Site
Humber

PROJECT:
HUMBER CARBON CAPTURE PIPELINE

Client
Net Zero North Sea Storage Limited
Chartsey Road
Sudbury On Thames
Middlesex
United Kingdom
TW16 7BP



Registered office:
80Fen
80 Fenchurch Street
London
EC3M 4BY

Coordinating Office:
5th Floor
401 Faraday Street
Warrington
WA3 6GA

www.arcadis.com

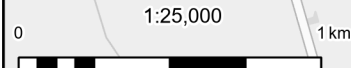
Title:

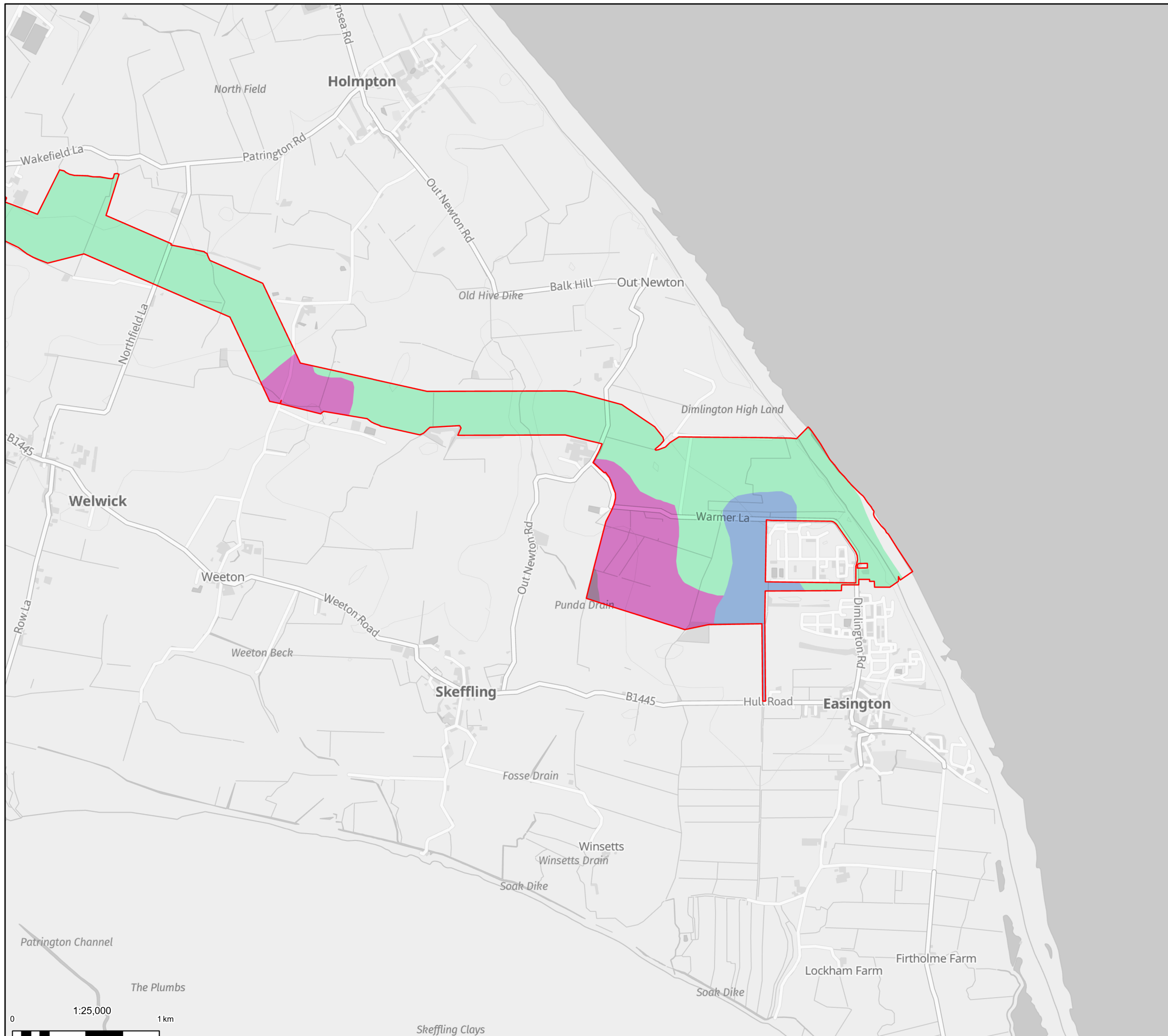
**Figure 5.1-
National Soil Map
Page 14 of 15**

Designed	Z.L.	Date: 30 SEP 25	Signed
Drawn	D.P.	Date: 30 SEP 25	Signed
Checked	B.L.	Date: 30 SEP 25	Signed
Approved	J.C.	Date: 30 SEP 25	Signed
Scale:	1:25,000	Datum:	AOD
Original Size:	A3	Grid:	OS
Suitability Code:	S2	Project Number:	30181090

Suitability Description: **For Information**

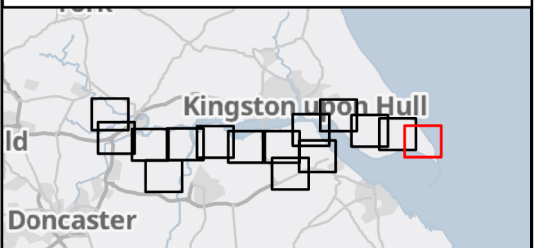
Drawing Number: 10607856-ARC-EGN-ZZ-DR-ZZ-00086 Revision: **P02**






- Legend**
- Draft Order Limits
 - National Soil Map**
 - Burlingham 2-Deep Loam
 - Flint-Deep Red Loam
 - Holderness-Seasonally Wet Deep Loam
 - Newchurch 2-Seasonally Wet Deep Clay

Notes: Contains OS data © Crown Copyright and database right 2025
Contains data from OS Zoomstack



Rev	Date	Description	Drawn	Check	Approv
01	30/09/25	INITIAL ISSUE	DP	BL	JC


Client:



Site
Humber

PROJECT:
HUMBER CARBON CAPTURE PIPELINE

Client
Net Zero North Sea Storage Limited
Chertsey Road
Sunbury On Thames
Middlesex
United Kingdom
TW16 7BP



Registered office:
80Fen
80 Fenchurch Street
London
EC3M 4BY

Coordinating Office:
5th Floor
401 Faraday Street
Warrington
WA3 6GA

www.arcadis.com

Title:

**Figure 5.1-
National Soil Map
Page 15 of 15**

Designed	Z.L.	Date: 30 SEP 25	Signed
Drawn	D.P.	Date: 30 SEP 25	Signed
Checked	B.L.	Date: 30 SEP 25	Signed
Approved	J.C.	Date: 30 SEP 25	Signed
Scale:	1:25,000	Datum:	AOD
Original Size:	A3	Grid:	OS
Suitability Code:	S2	Project Number:	30181090

Suitability Description: **For Information**

Drawing Number: 10607856-ARC-EGN-ZZ-DR-ZZ-00086 Revision: P02

